

Initial Application Date: 7/6/09

Application # 0950022511

CU _____

COUNTY OF HARNETT RESIDENTIAL LAND USE APPLICATION

Central Permitting 108 E. Front Street, Lillington, NC 27546 Phone: (910) 893-7525 Fax: (910) 893-2793 www.harnett.org

LANDOWNER: Bill Clark Homes of Fayetteville Mailing Address: PO Box 87021

City: Fayetteville State: NC Zip: 28304 Home #: 910-426-2898 Contact #: 910-263-9026

APPLICANT*: SAME Mailing Address: _____

City: _____ State: _____ Zip: _____ Home #: _____ Contact #: _____

*Please fill out applicant information if different than landowner

CONTACT NAME APPLYING IN OFFICE: J.J. Brenning Phone #: 910-263-9026

PROPERTY LOCATION: Subdivision: Pattons Point Lot #: 99 Lot Size: 0.499 acres

State Road #: 1139 State Road Name: Tingen Rd Map Book&Page: 2005/ 897

Parcel: 039597-0039-93 PIN: 9597-20-1101.000

Zoning: RA-20R Flood Zone: N/A Watershed: N/A Deed Book&Page: 2177/0584

SPECIFIC DIRECTIONS TO THE PROPERTY FROM LILLINGTON: _____

Hwy 27 towards Hwy 87. Turn left on Tingen Road. Turn left into Subdivision on Strike Eagle Drive. Lot down on Rt. side of road.

- PROPOSED USE: (Include Bonus room as a bedroom if it has a closet) Circle:
- SFD (Size 65 x 34) # Bedrooms 3 # Baths 2 Basement (w/wo bath) _____ Garage 2 car Deck _____ Crawl Space Slab
 - Mod (Size _____ x _____) # Bedrooms _____ # Baths _____ Basement (w/wo bath) _____ Garage _____ Site Built Deck _____ ON Frame / OFF
 - Manufactured Home: _____ SW _____ DW _____ TW (Size _____ x _____) # Bedrooms _____ Garage _____ (site built? _____) Deck _____ (site built? _____)
 - Duplex No. Buildings _____ No. Bedrooms/Unit _____
 - Home Occupation # Rooms _____ Use _____ Hours of Operation: _____ #Employees _____
 - Addition/Accessory/Other (Size _____ x _____) Use _____ Closets in addition (____)yes (____)no

Water Supply: County () Well (No. dwellings _____) **MUST** have operable water before final

Sewage Supply: New Septic Tank (Complete **New Tank Checklist**) () Existing Septic Tank () County Sewer

Property owner of this tract of land own land that contains a manufactured home w/in five hundred feet (500') of tract listed above? () YES NO

Structures (existing or proposed): Single family dwellings 1 Manufactured Homes _____ Other (specify) _____

Comments: _____

Required Residential Property Line Setbacks:

Front	Minimum	<u>35</u>	Actual	<u>36'</u>
Rear		<u>25</u>		<u>149'</u>
Closest Side		<u>10</u>		<u>17'</u>
Sidestreet/corner lot		<u>20</u>		<u>-</u>
Nearest Building on same lot		<u>-</u>		<u>-</u>

If permits are granted I agree to conform to all ordinances and laws of the State of North Carolina regulating such work and the specifications of plans submitted. I hereby state that foregoing statements are accurate and correct to the best of my knowledge. Permit subject to revocation if false information is provided.

J.J. Brenning
Signature of Owner or Owner's Agent

7/6/09
Date

****This application expires 6 months from the initial date if no permits have been issued****

A RECORDED SURVEY MAP, RECORDED DEED (OR OFFER TO PURCHASE) AND PLAT ARE REQUIRED WHEN APPLYING FOR LAND USE APPLICATION
Please use Blue or Black Ink ONLY

Plot Plan Only
Not a Survey

Map Number 2005-897



A 10' Utility, Street Maintenance and
Drainage Easement is reserved along
the street side of all lots.

Bill Clark Homes
Deed Book 2177, Page 584
Map Number 2005-897

100

N 05°26'10"W 237.88'

99
0.499 Ac.

149.2'

Essential
48.87'
10' Drainage
Easement
S 77°55'47"W
47.25'
S 78°00'34"W

S 05°26'10"E 226.87'

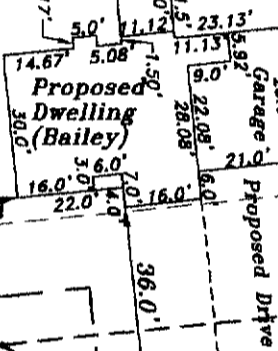
98

Bill Clark Homes
Deed Book 2177, Page 584
Map Number 2005-897

Revised Hse Location 7-13-09



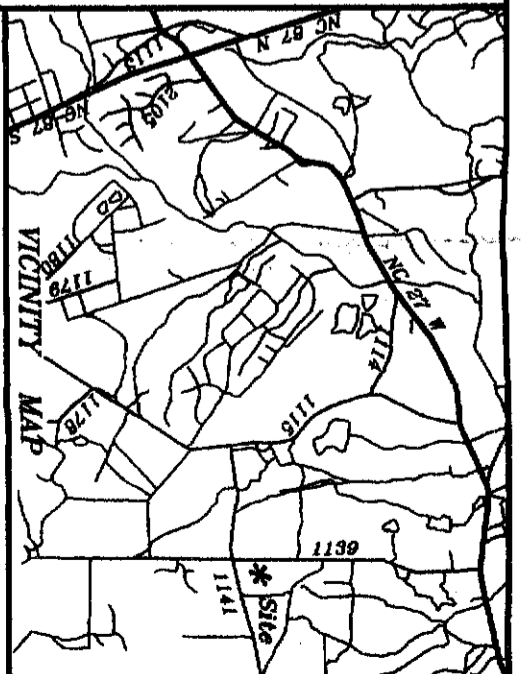
20' x 30'
Drainage
Easement



N 84°33'50"E 89.50'

50' Public R/W

Strike Eagle Drive



210 Strike Eagle Drive
Lot 99 - Patton's Point Subdivision
Deed Book 2177, Page 584 & Map Number 2005-897
NC PIN: 9597-20-1101,000


Drawn For:

Bill Clark Homes
of Fayetteville

Barbecue Twp. Harnett County

Scale: 1" = 40' Date: 7-8-09

Surveyed & Mapped By
STANCILO & ASSOCIATES
Professional Land Surveyor, P.A.
P.O. Box 730, Angier, N.C. 27501
919-639-2133 919-639-2602 (FAX)



NOT FOR RECORDATION

OWNER NAME: Bill Clark Homes of Fayetteville, LLC APPLICATION #: 22510

This application to be filled out only when applying for a new septic system.

County Health Department Application for Improvement Permit and/or Authorization to Construct

IF THE INFORMATION IN THIS APPLICATION IS FALSIFIED, CHANGED, OR THE SITE IS ALTERED, THEN THE IMPROVEMENT PERMIT OR AUTHORIZATION TO CONSTRUCT SHALL BECOME INVALID. The permit is valid for either 60 months or without expiration depending upon documentation submitted. (complete site plan = 60 months; complete plat = without expiration)

DEVELOPMENT INFORMATION

- New single family residence
- Expansion of existing system
- Repair to malfunctioning sewage disposal system
- Non-residential type of structure

WATER SUPPLY

- New well
- Existing well
- Community well
- Public water
- Spring

Are there any existing wells, springs, or existing waterlines on this property?

yes no unknown

SEPTIC

If applying for authorization to construct please indicate desired system type(s): can be ranked in order of preference, must choose one.

- Accepted Innovative
- Alternative Other _____
- Conventional Any

The applicant shall notify the local health department upon submittal of this application if any of the following apply to the property in question. If the answer is "yes", applicant must attach supporting documentation.

- YES NO Does the site contain any Jurisdictional Wetlands?
 - YES NO Does the site contain any existing Wastewater Systems?
 - YES NO Is any wastewater going to be generated on the site other than domestic sewage?
 - YES NO Is the site subject to approval by any other Public Agency?
 - YES NO Are there any easements or Right of Ways on this property? *Drainage at Front Corner*
 - YES NO Does the site contain any existing water, cable, phone or underground electric lines? *Front Curb only*
- If yes please call No Cuts at 800-632-4949 to locate the lines. This is a free service.

I Have Read This Application And Certify That The Information Provided Herein Is True, Complete And Correct. Authorized County And State Officials Are Granted Right Of Entry To Conduct Necessary Inspections To Determine Compliance With Applicable Laws And Rules. I Understand That I Am Solely Responsible For The Proper Identification And Labeling Of All Property Lines And Corners And Making The Site Accessible So That A Complete Site Evaluation Can Be Performed.

[Signature]
PROPERTY OWNERS OR OWNERS LEGAL REPRESENTATIVE SIGNATURE (REQUIRED)

7/6/09
DATE

B & J Tingen Place, LLC
D.B. 2171, Pg. 63

Plot Plan Only
Not a Survey

Map Number 2005-897



A 10' Utility, Street Maintenance and
Drainage Easement is reserved along
the street side of all lots.

Bill Clark Homes
Deed Book 8177, Page 584
Map Number 2005-897

100

Buyer to
accept
25%?

98

Bill Clark Homes
Deed Book 8177, Page 584
Map Number 2005-897

Revised Hse Location 7-13-09

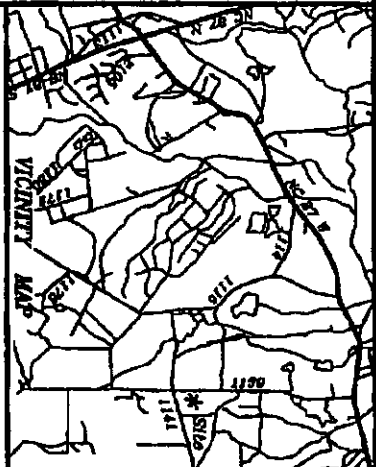


Proposed
septic

JS

Strike Eagle Drive

60' Public R/W




210 Strike Eagle Drive
Deed Book 2177, Page 584 & Map Number 2005-897
NC P/N: 8587-50-1101,000

Drawn For:
Bill Clark Homes
of Fayetteville

Barbecue TWP, Harnett County
Scale: 1" = 40' Date: 7-6-09

Surveyed & Mapped By
STANCIL & ASSOCIATES
Professional Land Surveyor, P.A.
P.O. Box 730, Angler, N.C. 27501
919-639-2133 919-639-2802 (FAX)



NOT FOR RECORDATION

SHBQ-1153 A

PAN

UNRECORDED



FOR REGISTRATION REGISTER OF DEEDS
KIMBERLY S. HOGGROVE
HARNETT COUNTY, NC
2006 JAN 11 10:42:00 AM
BK: 2177 PG: 584-586 FEE: \$17.00
NC REV STAMP: \$4,928.00
INSTRUMENT # 2005000487

HARNETT COUNTY TAX ID#

See #1's below

APPRO BY SKB

NORTH CAROLINA GENERAL WARRANTY DEED

Parcel Identifier No. 9397-20-6415

Revenue Stamps: \$4,928.00

Prepared by: Richard A. Galt, PLLC, 2533 Raeford Road, Fayetteville, NC 28305

Return after recording to: Richard A. Galt, PLLC, 2533 Raeford Road, Fayetteville, NC 28305

Brief Description for the Index: **PATTON'S POINT**

This Deed made this the 9th day of January, 2006 by and between:

GRANTOR	GRANTEE
STANCI BUILDERS, INC., a North Carolina Corporation 466 Stancil Road Angier, NC 27501	BJEL CLARK HOMES OF FAYETTEVILLE, LLC, a North Carolina Limited Liability Company 1206 Hope Mills Road Fayetteville, NC 28304

Enter in appropriate block for each party: name, address, and, if appropriate, character of entity, e.g., corporation or partnership

The designation Grantor and Grantee as used herein shall include said parties, their heirs, successors, and assigns, and shall include singular, plural, masculine, feminine or neuter as required by context.

WITNESSETH, that the Grantor, for a valuable consideration paid by the Grantee, the receipt of which is hereby acknowledged, has and by these presents does grant, bargain, sell and convey unto the Grantee in fee simple, all that certain lot or parcel of land situated in Harnett County, North Carolina and more particularly described as follows:

BEING ALL of Lots 1, 2, 3, 4, 5, 6, 7, 107, 108, 109, 110, 111, 112, 113, 114, 115, 116, 117 and 118, in a subdivision known as PATTON'S POINT, according to a map of the same duly recorded in Map Book 2005-895, Harnett County, North Carolina Registry; and

BEING ALL of Lots 8, 9, 10, 11, 13, 14, 96, 97, 98, 99, 100, 101, 102, 103, 104, 105 and 106, in a subdivision known as PATTON'S POINT, according to a map of the same duly recorded in Map Book 2005-897, Harnett County, North Carolina Registry; and

BEING ALL of Lots 15, 82, 83, 84, 85, 86, 87, 88, 89, 90, 91, 92, 93, 94 and 95, in a subdivision known as PATTON'S POINT, according to a map of the same duly recorded in Map Book 2005-899, Harnett County North Carolina Registry; and

BEING ALL of Lots 18, 19, 20, 21, 22, 23, 24, 25, 26, 27, 29, 30, 31 and 32, in a subdivision known as PATTON'S POINT, according to a map of the same duly recorded in Map Book 2005-901, Harnett County, North Carolina Registry; and

BEING ALL of Lots 17, 33, 34, 35, 36, 37, 38, 39, 75, 76, 77, 78, 79 and 80, in a subdivision known as PATTON'S POINT, according to a map of the same duly recorded in Map Book 2005-903, Harnett County, North Carolina Registry; and

BEING ALL of Lots 40, 41, 42, 43, 44, 45, 46, 58, 59, 60, 61, 62, 63, 64, 65, 66, 67, 68, 69, 70, 71, 72, 73, and 74, in a subdivision known as PATTON'S POINT, according to a map of the same duly recorded in Map Book 2005-905 Harnett County, North Carolina Registry; and

BEING ALL of 47, 48, 50, 51, 52, 53, 54, 55 and 56, in a subdivision known as PATTON'S POINT, according to a map of the same duly recorded in Map Book 2005-907, Harnett County, North Carolina Registry.

The property hereinabove described was acquired by instrument recorded in Book _____, Page _____.

A map(s) showing the above described property is recorded in Map Book 2005-895, 2005-897, 2005-899, 2005-901, 2005-903, 2005-905 and 2005-907.

TO HAVE AND TO HOLD the aforesaid lot or parcel of land and all privileges and appurtenances thereto belonging to the Grantee in fee simple.

And the Grantor covenants with the Grantee, that Grantor is seized of the premises in fee simple, has the right to convey the same in fee simple, that title is marketable and free and clear of all encumbrances, and that Grantor will warrant and defend the title against the lawful claims of all persons whomsoever except for the exceptions hereinafter stated. Title to the property hereinabove described is subject to the following exceptions: restrictive covenants, and utility easements, permits, and rights-of-way as the same may appear of record.

IN WITNESS WHEREOF, the Grantor has hereunto set his hand and seal, or if corporate, has caused this instrument to be signed in its corporate name by its duly authorized officers and its seal to be hereunto affixed by authority of its Board of Directors, effective the day and year first above written.

STANCIU BUILDERS, INC



By: Freddie L. Stanciu (SEAL)
President

Secretary: Kathy H. Stanciu (SEAL)
Secretary

CORPORATE SEAL

NORTH CAROLINA

Wake COUNTY

I, Brenda P. Goldston, a Notary Public of the County and State aforesaid, certify that Freddie L. Stanciu either being personally known to me or proven by satisfactory evidence (said evidence being Freddie L. Stanciu), personally appeared before me this day and acknowledged that he is President of Stanciu Builders, Inc., a North Carolina corporation, and that (s)he, as President, being authorized to do so, voluntarily executed the foregoing on behalf of the corporation for the purposes therein.

IN WITNESS my hand and official stamp or seal, this 9 day of January, 2006.



Brenda P. Goldston
Notary Public


My Commission Expires:

11-22-06

The foregoing Certificate(s) of _____ is/are certified to be correct. This instrument and this certificate are duly registered at the date and time and in the Book and Page shown on the first page hereof.

REGISTER OF DEEDS FOR _____ COUNTY

By _____ Deputy/Assistant-Register of Deeds.



KIMBERLY S. HARGROVE
REGISTER OF DEEDS, HARNETT
305 W CORNELIUS HARNETT BLVD
SUITE 200
LILLINGTON, NC 27546

Filed For Registration: 01/11/2006 10:42:00 AM

Book: RE 2177 Page: 584-586

Document No.: 2006000487

DEED 3 PGS \$17.00

NC REAL ESTATE EXCISE TAX: \$4,928.00

Recorder: ELMIRA MCLEAN

State of North Carolina, County of Harnett

KIMBERLY S. HARGROVE, REGISTER OF DEEDS

DO NOT DISCARD



2006000487