

COMMENTS: _____

<u>LANDSCAPE POSITIONS</u>	<u>GROUP</u>	<u>TEXTURES</u>	<u>.1955 LTAR</u>	<u>CONSISTENCE MOIST</u>	<u>WET</u>
R-RIDGE	I	S-SAND	1.2 - 0.8	VFR-VERY FRIABLE FR-FRIABLE FI-FIRM VFI-VERY FIRM EFI-EXTREMELY FIRM	NS-NON-STICKY SS-SLIGHTLY STICKY S-STICKY VS-VERY STICKY NP-NON-PLASTIC SP-SLIGHTLY STICKY P-PLASTIC VP-VERY PLASTIC
S-SHOULDER SLOPE		LS-LOAMY SAND			
L-LINEAR SLOPE	II	SL-SANDY LOAM	0.8 - 0.6		
FS-FOOT SLOPE		L-LOAM			
N-NOSE SLOPE	III	SI-SILT-	0.6 - 0.3		
H-HEAD SLOPE		SIL-SILT LOAM			
CC-CONCLAVE SLOPE		CL-CLAY LOAM			
CV-CONVEX SLOPE		SCL-SANDY CLAY LOAM			
T-TERRACE		SICL-SILTY CLAY LOAM			
FP-FLOOD PLAN	IV	SIC-SILTY CLAY	0.4 - 0.1		
		C-CLAY			
		SC-SANDY CLAY			


STRUCTURE

- SG-SINGLE GRAIN
- M-MASSIVE
- CR-CRUMB
- GR-GRANULAR
- SBK-SUBANGULAR BLOCKY
- ABK-ANGULAR BLOCKY
- PL-PLATY
- PR-PRISMATIC

MINERALOGY

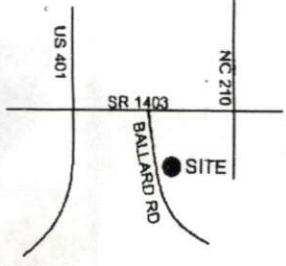
- SLIGHTLY EXPANSIVE
- EXPANSIVE

Show profile locations and other site features (dimensions, reference or benchmark, and North).



SETBACKS
 FRONT 35'
 REAR 25'
 SIDE 10'
 COR SITE 20'

LEGEND
 EIP-EXISTING IRON PIPE
 CC-CONTROL CORNER
 CP-CALCULATED POINT



VICINITY MAP

23

* NEEDS
 CIBLING
 * NEEDS ALL
 IRONS
 * Need report
 on lot

21


Ex
 Ditched
 on
 property

SITE PLAN APPROVAL
 DISTRICT RAAM USE SFD
 #BEDROOMS 3
9/26/08
 Zoning Administrator



RIVERSTONE DRIVE
 50' PUBLIC R/W

GRAPHIC SCALE



1 inch = 40 ft.

PRELIMINARY
 PLOT PLAN
 FOR
 SHER-LOCK HOMES

PROJECT NO.	
DRAWN BY:	PLI
SCALE:	1"=40'
DATE:	9-19-08

RIVERSTONE SUBDIVISION
 LOT 22
 RIVERSTONE DRIVE
 HARNETT COUNTY
 BLACK RIVER TOWNSHIP

ECLS
 SURVEYING THE EAST COAST
 123 HOLLY AVE.
 DUNN, NC 28334
 919.524.5009 EASTCOASTECLS.COM 919.524.5009 (FAX)