

Initial Application Date: 9/12/08

Application # 0850020937

CU# _____

COUNTY OF HARNETT RESIDENTIAL LAND USE APPLICATION

Central Permitting 108 E. Front Street, Lillington, NC 27546 Phone: (910) 893-7525 Fax: (910) 893-2793 www.harnett.org/permits

LANDOWNER: BILL CLARK HOMES OF FAYETTEVILLE Mailing Address: 400 WESTWOOD SHOPPING CENTER SUITE 220

City: Fayetteville State: NC Zip: 28314 Home #: 910-426-2898 Contact #: 910-263-9026

APPLICANT: _____ Mailing Address: _____

City: _____ State: _____ Zip: _____ Home #: _____ Contact #: _____

*Please fill out applicant information if different than landowner

CONTACT NAME APPLYING IN OFFICE: J.J. Brenning Phone #: 910-263-9026

PROPERTY LOCATION: Subdivision w/phase or section: BARONS POINT Lot #: 105 Lot Acreage: 0.347 acre.

State Road #: 1139 State Road Name: Tingen Rd Map Book&Page: 2005/897

Parcel: 039597 0039 99 PIN: 9597-10-6061.000

Zoning: RA-20R Flood Zone: N Watershed: N/A Deed Book&Page: 2066/877 Power Company*: CENTRAL ELECT.

*New homes with Progress Energy as service provider need to supply premise number _____ from Progress Energy.

SPECIFIC DIRECTIONS TO THE PROPERTY FROM LILLINGTON: _____

27 towards Hwy 87 - Turn left on Tingen Road. Turn left into subdivision on Strike Eagle Drive. 2nd Road on Right turn on Tiger Tank Ct.

PROPOSED USE:

- SFD (Size 59' x 35') # Bedrooms 3 # Baths 2 Basement (w/wo bath) NO Garage 2 CAR Deck NO Circle: Crawl Space Slab
- (Is the bonus room finished? NO w/ a closet _____ if so add in with # bedrooms)
- Mod (Size _____ x _____) # Bedrooms _____ # Baths _____ Basement (w/wo bath) _____ Garage _____ Site Built Deck _____ ON Frame / OFF
- (Is the second floor finished? _____ Any other site built additions? _____)
- Manufactured Home: _____ SW _____ DW _____ TW (Size _____ x _____) # Bedrooms _____ Garage _____ (site built? _____) Deck _____ (site built? _____)
- Duplex (Size _____ x _____) No. Buildings _____ No. Bedrooms/Unit _____
- Home Occupation # Rooms _____ Use _____ Hours of Operation: _____ #Employees _____
- Addition/Accessory/Other (Size _____ x _____) Use _____ Closets in addition () yes () no

Water Supply: County () Well (No. dwellings _____) **MUST** have operable water before final

Sewage Supply: New Septic Tank (Complete Checklist) () Existing Septic Tank (Complete Checklist) () County Sewer

Property owner of this tract of land own land that contains a manufactured home w/in five hundred feet (500') of tract listed above? () YES NO

Structures (existing & proposed): Stick Built/Modular 1 Manufactured Homes _____ Other (specify) _____

Required Residential Property Line Setbacks:		Comments: _____
Front	Minimum <u>35</u> Actual <u>37.2</u>	_____
Rear	<u>25</u> <u>52.6'</u>	_____
Closest Side	<u>10</u> <u>11.0'</u>	_____
Sidestreet/corner lot	<u>20</u> _____	_____
Nearest Building on same lot	_____	_____

If permits are granted I agree to conform to all ordinances and laws of the State of North Carolina regulating such work and the specifications of plans submitted.

I hereby state that foregoing statements are accurate and correct to the best of my knowledge. Permit subject to revocation if false information is provided.

J.J. Brenning
Signature of Owner or Owner's Agent

9/12/08
Date

****This application expires 6 months from the initial date if no permits have been issued****

A RECORDED SURVEY MAP, RECORDED DEED (OR OFFER TO PURCHASE) AND PLAT ARE REQUIRED WHEN APPLYING FOR LAND USE APPLICATION

Please use Blue or Black Ink ONLY

NAME: BILL CLARK HOMES - Lot 105

APPLICATION #: 20937

This application to be filled out when applying for a septic system inspection.

County Health Department Application for Improvement Permit and/or Authorization to Construct

IF THE INFORMATION IN THIS APPLICATION IS FALSIFIED, CHANGED, OR THE SITE IS ALTERED, THEN THE IMPROVEMENT PERMIT OR AUTHORIZATION TO CONSTRUCT SHALL BECOME INVALID. The permit is valid for either 60 months or without expiration depending upon documentation submitted. (complete site plan = 60 months; complete plat = without expiration)

910-893-7525 option 1

CONFIRMATION # _____

Environmental Health New Septic System Code 800

- Place "pink property flags" on each corner iron of lot. All property lines must be clearly flagged approximately every 50 feet between corners.
- Place "orange house corner flags" at each corner of the proposed structure. Also flag driveways, garages, decks, out buildings, swimming pools, etc. Place flags per site plan developed at/for Central Permitting.
- Place orange Environmental Health card in location that is easily viewed from road to assist in locating property.
- If property is thickly wooded, Environmental Health requires that you clean out the undergrowth to allow the soil evaluation to be performed. Inspectors should be able to walk freely around site. **Do not grade property.**
- Call No Cuts to locate utility lines prior to scheduling inspection. 800-632-4949 (This is a free service)
- After preparing proposed site call the voice permitting system at 910-893-7525 option 1 to schedule and use code **800** (after selecting notification permit if multiple permits exist) for Environmental Health inspection. **Please note confirmation number given at end of recording for proof of request.**
- Use Click2Gov or IVR to verify results. Once approved, proceed to Central Permitting for permits.

Environmental Health Existing Tank Inspections Code 800

- Follow above instructions for placing flags and card on property.
- Prepare for inspection by removing soil over door as diagram indicates. Loosen trap door cover. (Unless inspection is for a septic tank in a mobile home park)
- After preparing trapdoor call the voice permitting system at 910-893-7525 option 1 & select notification permit if multiple permits, then use code **800** for Environmental Health inspection. **Please note confirmation number given at end of recording for proof of request.**
- Use Click2Gov or IVR to hear results. Once approved, proceed to Central Permitting for remaining permits.

SEPTIC

If applying for authorization to construct please indicate desired system type(s): can be ranked in order of preference, must choose one.

- Accepted Innovative Conventional Any
 Alternative Other _____

The applicant shall notify the local health department upon submittal of this application if any of the following apply to the property in question. If the answer is "yes", applicant must attach supporting documentation.

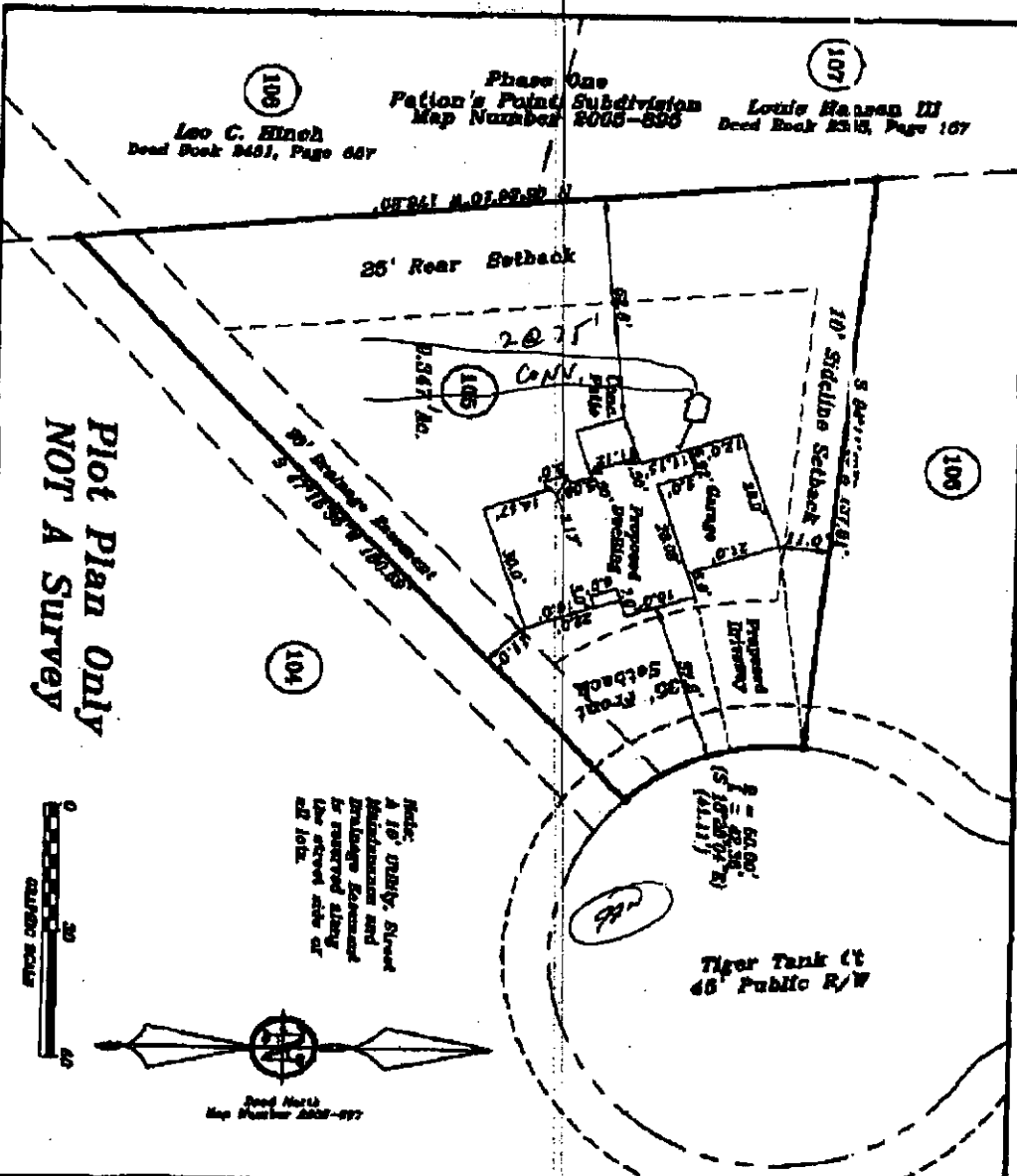
- YES NO Does the site contain any Jurisdictional Wetlands?
 YES NO Do you plan to have an irrigation system now or in the future?
 YES NO Does or will the building contain any drains? Please explain. _____
 YES NO Are there any existing wells, springs, waterlines or Wastewater Systems on this property?
 YES NO Is any wastewater going to be generated on the site other than domestic sewage?
 YES NO Is the site subject to approval by any other Public Agency?
 YES NO Are there any easements or Right of Ways on this property? *LEFT PROPERTY LINE HAS 10' Drainage EASE.*
 YES NO Does the site contain any existing water, cable, phone or underground electric lines? *Front Curbs only*

If yes please call No Cuts at 800-632-4949 to locate the lines. This is a free service.

I Have Read This Application And Certify That The Information Provided Herein Is True, Complete And Correct. Authorized County And State Officials Are Granted Right Of Entry To Conduct Necessary Inspections To Determine Compliance With Applicable Laws And Rules. I Understand That I Am Solely Responsible For The Proper Identification And Labeling Of All Property Lines And Corners And Making The Site Accessible So That A Complete Site Evaluation Can Be Performed.

[Signature]
PROPERTY OWNERS OR OWNERS LEGAL REPRESENTATIVE SIGNATURE (REQUIRED)

9/12/08
DATE

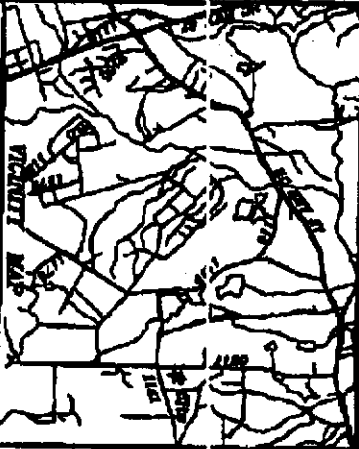


**Plot Plan Only
NOT A SURVEY**

Note:
A 10' Utility, Street
Maintenance and
Drainage Easement
is reserved along
the street side of
all lots.



Red North
Map Number 288-977



As Shown on Plat
See Plat for Project's
Map Number, 288-977, and Deed 2451, Page 667
or Map 288-15-001, 002

**Owned by and Mapped for:
Bill Clark Homes
of Fayetteville, LLC**

Bartholomew Twp, Harnett County
Scale: 1" = 30' Date: 9-10-08

Surveyed & Mapped By
STANCI & ASSOCIATES
Professional Land Surveyors, P.A.
P.O. Box 750, Angier, N.C. 27501
919-639-2133 919-639-2602 (fax)



NOT FOR RECORDATION

288-1198/288-1199

2006008487

HARNETT COUNTY TAX ID#
All #'s below

FOR REGISTRATION REGISTER OF DEEDS
HARNETT COUNTY, NC
2006 JAN 11 10:42:00 AM
BK: 2177 PG: 684-686 FEE: \$17.00
NC REV STAMP: \$4,928.00
INSTRUMENT # 2006008487

Prepared BY SKB

NORTH CAROLINA GENERAL WARRANTY DEED

Parcel Identifier No: 9597-10-6415

Revenue Stamp: \$4,928.00

Prepared by: Richard A. Galt, PLLC, 2533 Rarford Road, Fayetteville, NC 28305

Return after recording to: Richard A. Galt, PLLC, 2533 Rarford Road, Fayetteville, NC 28305

Brief Description for the Index: PATTON'S POINT

This Deed made this the 9th day of January, 2006 by and between:

GRANTOR	GRANTEE
STANCIU BUILDERS, INC., a North Carolina Corporation 466 Stancil Road Angier, NC 27501	BILL CLARK HOMES OF FAYETTEVILLE, LLC, a North Carolina Limited Liability Company 1206 Hope Mills Road Fayetteville, NC 28304

Enter in appropriate block for each party: name, address, and, if appropriate, character of entity, e.g., corporation or partnership

The designation Grantor and Grantee as used herein shall include said parties, their heirs, successors, and assigns, and shall include singular, plural, masculine, feminine or neuter as required by context.

WITNESSETH, that the Grantor, for a valuable consideration paid by the Grantee, the receipt of which is hereby acknowledged, has and by these presents does grant, bargain, sell and convey unto the Grantee in fee simple, all that certain lot or parcel of land situated in Harnett County, North Carolina and more particularly described as follows:

BEING ALL of Lots 1, 2, 3, 4, 5, 6, 7, 107, 108, 109, 110, 111, 112, 113, 114, 115, 116, 117 and 118, in a subdivision known as PATTON'S POINT, according to a map of the same duly recorded in Map Book 2005-895, Harnett County, North Carolina Registry; and

BEING ALL of Lots 8, 9, 10, 11, 13, 14, 96, 97, 98, 99, 100, 101, 102, 103, 104, 105 and 106, in a subdivision known as PATTON'S POINT, according to a map of the same duly recorded in Map Book 2005-897, Harnett County, North Carolina Registry; and

BEING ALL of Lots 15, 82, 83, 84, 85, 86, 87, 88, 89, 90, 91, 92, 93, 94 and 95, in a subdivision known as PATTON'S POINT, according to a map of the same duly recorded in Map Book 2005-899, Harnett County North Carolina Registry; and

BEING ALL of Lots 18, 19, 20, 21, 22, 23, 24, 25, 26, 27, 29, 30, 31 and 32, in a subdivision known as PATTON'S POINT, according to a map of the same duly recorded in Map Book 2005-901, Harnett County, North Carolina Registry; and

BEING ALL of Lots 17, 33, 34, 35, 36, 37, 38, 39, 75, 76, 77, 78, 79 and 80, in a subdivision known as PATTON'S POINT, according to a map of the same duly recorded in Map Book 2005-903, Harnett County, North Carolina Registry; and

STANCIU BUILDERS, INC.
Freddie L. Stancil (SEAL)
By: FREDDIE L. STANCIU
President

Kathy H. Stancil (SEAL)
Secretary

DATE SEAL

NORTH CAROLINA
Wake COUNTY
I, Brenda P. Geldston, a Notary Public of the County and State aforesaid, certify that Freddie L. Stancil either being personally known to me or proven by satisfactory evidence (said evidence being Freddie L. Stancil), personally appeared before me this day and acknowledged that he is President of Stancil Builders, Inc., a North Carolina corporation, and that (s)he, as President, being authorized to do so, voluntarily executed the foregoing on behalf of the corporation for the purposes therein.

WITNESS my hand and official stamp or seal, this 9 day of January, 2006.


Brenda P. Geldston
Notary Public

My Commission Expires:
11-22-06

The foregoing Certificate(s) of _____ is/are certified to be correct. This instrument and this certificate are duly registered at the date and time and in the Book and Page shown on the first page hereof.

REGISTER OF DEEDS FOR _____ COUNTY

By _____ Deputy/Assistant-Register of Deeds



KIMBERLY S. HARGROVE
REGISTER OF DEEDS, HARNETT
305 W CORNELIUS HARNETT BLVD
SUITE 200
LILLINGTON, NC 27546

Filed For Registration: 01/11/2008 10:42:00 AM

Book: RE 2177 Page: 584-585

Document No.: 2006000487

DEED 3 PGS \$17.00

NC REAL ESTATE EXCISE TAX: \$4,928.00

Recorder: ELMIRA NCLEAN

State of North Carolina, County of Harnett

KIMBERLY S. HARGROVE , REGISTER OF DEEDS

DO NOT DISCARD



2006000487