

Initial Application Date: 4.25.08

Application # 08-50019934

CU _____

COUNTY OF HARNETT RESIDENTIAL LAND USE APPLICATION

Central Permitting 108 E. Front Street, Lillington, NC 27546 Phone: (910) 893-7525 Fax: (910) 893-2793 www.harnett.org/permits

LANDOWNER: Fish Brothers Developers Mailing Address: 7440 Kennebec Rd

City: Willow Springs State: NC Zip: 27592 Home #: _____ Contact #: _____

APPLICANT: Comfort Homes Inc. Mailing Address: P.O. Box 369

City: Clayton State: NC Zip: 27528 Home #: (919) 553-3242 Contact #: _____

*Please fill out applicant information if different than landowner

CONTACT NAME APPLYING IN OFFICE: Sherman Batten Phone # (919) 553-3242

PROPERTY LOCATION: Subdivision: Stetson Lot #: 7 Lot Acreage: 0.735

State Road #: 1448 State Road Name: Atkins Road Map Book & Page: 2008 / 193

Parcel: 04-0674-0046-07 PIN: 0665-71-5247

Zoning: RA-30 Flood Zone: X Watershed: IV Deed Book & Page: 2496, 103 Power Company: Progress

SPECIFIC DIRECTIONS TO THE PROPERTY FROM LILLINGTON: 401 North, Righton Rawls Church Rd.
Left on Atkins Road, S/P on Right Moonlight Drive

- PROPOSED USE: (Include Bonus room as a bedroom if it has a closet) Circle:
- SFD (Size 57' x 29') # Bedrooms 3 # Baths 2.5 Basement (w/wo bath) N/A Garage yes Deck 10x12' Crawl Space / Slab
 - Mod (Size _____ x _____) # Bedrooms _____ # Baths _____ Basement (w/wo bath) _____ Garage _____ Site Built Deck _____ ON Frame / OFF
 - Manufactured Home: SW _____ DW _____ TW (Size _____ x _____) # Bedrooms _____ Garage _____ (site built?) _____ Deck _____ (site built?) _____
 - Duplex (Size _____ x _____) No. Buildings _____ No. Bedrooms/Unit _____
 - Home Occupation # Rooms _____ Use _____ Hours of Operation: _____ #Employees _____
 - Addition/Accessory/Other (Size _____ x _____) Use _____ Closets in addition () yes () no

*Homes with Progress Energy as service provider need to supply premise number from Progress Energy

Water Supply: County () Well (No. dwellings 1) MUST have operable water before final

Sewage Supply: New Septic Tank (Complete New Tank Checklist) () Existing Septic Tank () County Sewer

Property owner of this tract of land own land that contains a manufactured home w/in five hundred feet (500') of tract listed above? () YES NO

Structures (existing or proposed) Single family dwellings 1 Manufactured Homes _____ Other (specify) _____

Required Residential Property Line Setbacks:		Comments:
Front	Minimum <u>35'</u> Actual <u>35.76'</u>	_____
Rear	<u>25'</u> <u>160'85"</u>	_____
Closest Side	<u>10'</u> <u>25'</u>	_____
Sidestreet/corner lot	<u>20'</u> <u>N/A</u>	_____
Nearest Building on same lot	<u>N/A</u> <u>N/A</u>	_____

If permits are granted I agree to conform to all ordinances and laws of the State of North Carolina regulating such work and the specifications of plans submitted. I hereby state that foregoing statements are accurate and correct to the best of my knowledge. Permit subject to revocation if false information is provided.

Sherman Batten
Signature of Owner or Owner's Agent

4-23-08
Date

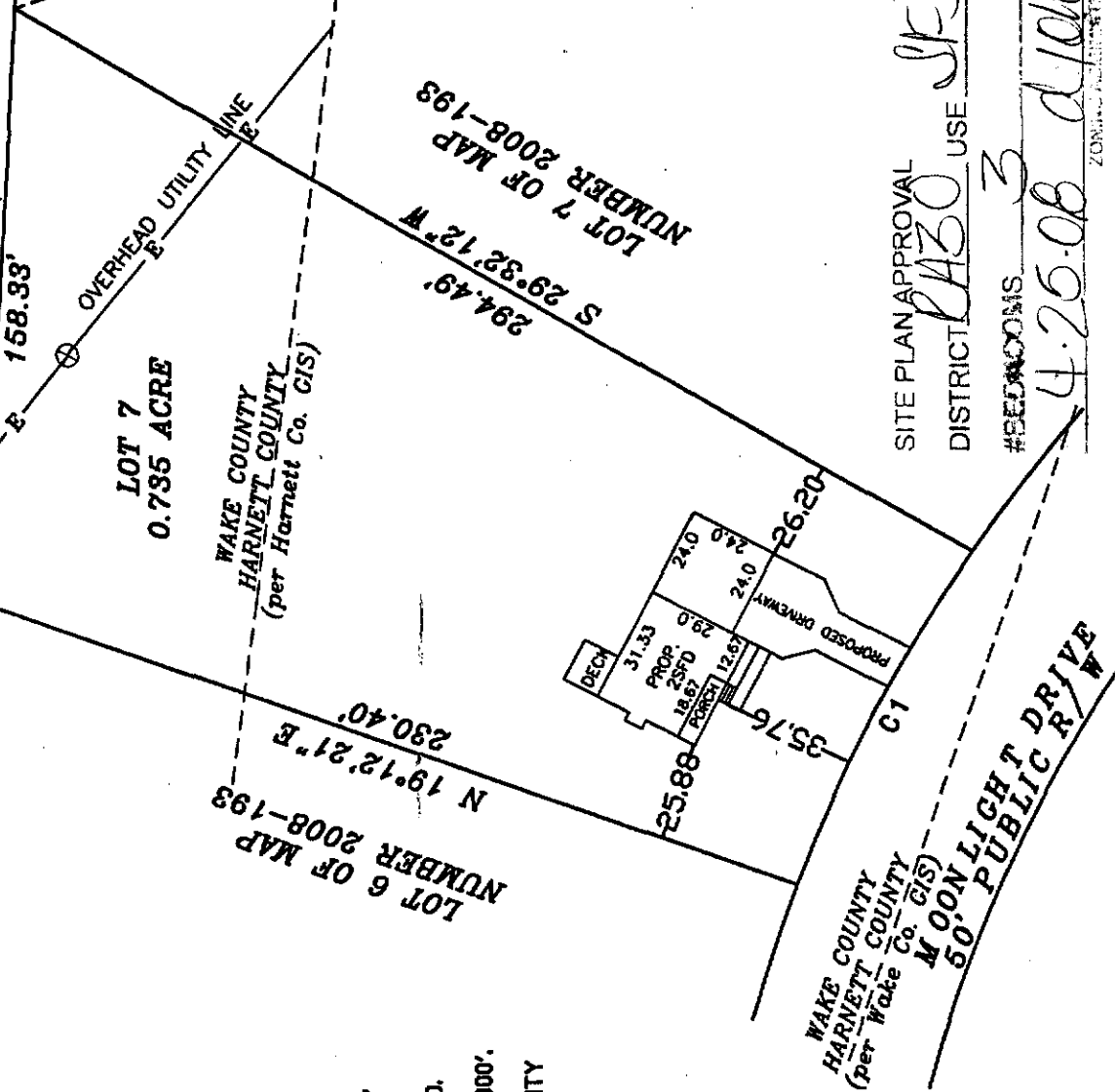
This application expires 6 months from the initial date if no permits have been issued

A RECORDED SURVEY MAP, RECORDED DEED (OR OFFER TO PURCHASE) AND PLAT ARE REQUIRED WHEN APPLYING FOR LAND USE APPLICATION
Please use Blue or Black Ink ONLY

Curve	Radius	Length	Delta
C1	425.00'	100.23'	13°30'46"

CARLA D. HICKS
 LOT 95 FAIRVIEW
 B.M. 1997 PG. 676

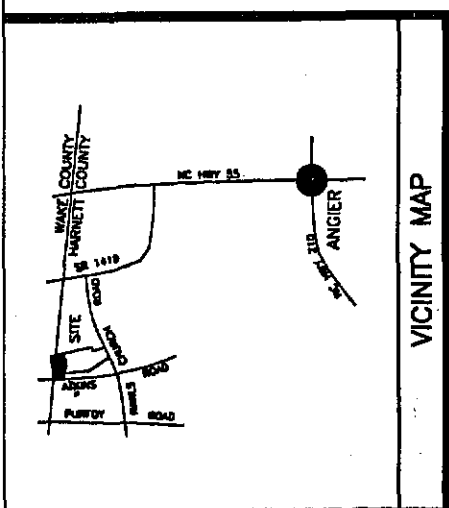
MARIE COBLE
 DEED BOOK 745
 PAGE 389



PI
 CO
 BLACK
 HA
 NO

SITE PLAN APPROVAL
 DISTRICT R430 USE SPD
 #BEDROOMS 3

4.25.08 dlouvan



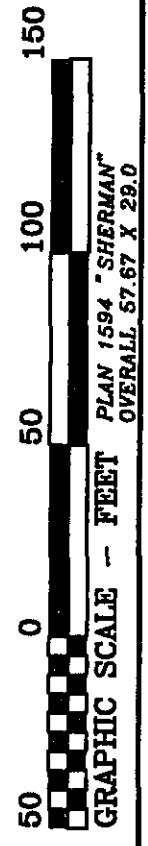
VICINITY MAP

- NOTE: BEING LOT 7 OF STETSON SUBDIVISION, RECORDED IN MAP NUMBER 2008 PGS. 193-196.
- NOTE: AREA COMPUTED BY COORDINATE METHOD.
- NOTE: NO NCGS CONTROL MONUMENT WITHIN 2000'.
- NOTE: LOTS TO BE SERVED BY HARNETT COUNTY WATER AND INDIVIDUAL SEPTIC SYSTEMS.

IMPERVIOUS SURFACE COVERAGE
 1496 SQ.FT. - HOUSE & GARAGE
 90 SQ.FT. - WALK & STEPS
 744 SQ.FT. - DRIVEWAY
 2330 TOTAL SQ.FT. - PROPOSED COVERAGE
 11521 SQ.FT. - ALLOWABLE COVERAGE
 9191 SQ.FT. - AVAILABLE COVERAGE

NOTE: THIS PROPERTY IS SUBJECT TO EASEMENTS AND RESTRICTIONS OF RECORD.
 PRELIMINARY PLAN - NOT FOR RECORDATION, CONVEYANCES, OR SALES.

WILLIAMS - PEARCE & ASSOC., P.A.
 P. O. BOX 892
 ZEBULON, N. C.
 PHONE: 269-9605





FOR REGISTRATION REGISTER OF DEEDS
 RIMMELLY & HARGROVE
 HARNETT COUNTY, NC
 2008 APR 14 11:34:41 AM
 BK: 2496 PG: 703-705 FEE: \$28.00
 NC REV STAMP: \$465.00
 INSTRUMENT # 2008065968

HARNETT COUNTY TAX ID#

06083707320

9/108 805

Prepared by: *Senior, Stephenson & Johnson, P.A. (WCR Box #175)
 114 Raleigh St., Fuquay-Varina, NC 27516*

*Delinquent taxes, if any, to be paid by the closing attorney to the county tax collector upon
 disbursement of closing proceeds. This instrument prepared without title examination or tax advice.*

MAIL TO: *WYANNE Andrew S. Martin,
 1026 Washington Street, Raleigh, NC 27605*

Tax ID: OUT OF HARNETT COUNTY PIN 0663-70-7320
 WAKE COUNTY—NONE ASSIGNED.
 Excise Tax: \$ 465.00

THIS GENERAL WARRANTY DEED, made this 11th day of April, 2008, by and between

Fish Brothers, Inc., a North Carolina Corporation
 7440 Kennebec Road
 Willow Spring, NC 27592 hereinafter called Grantors;

and

Comfort Homes, Inc., a North Carolina Corporation
 P.O. Box 369
 Clayton, NC 27528 hereinafter called Grantees;

WITNESSETH:

The designation Grantor and Grantee used herein shall include parties, their heirs, successors, and assigns, and shall include singular, plural, masculine, feminine or neuter as required by context.

The grantor, for a valuable consideration paid by the grantee, the receipt of which is hereby acknowledged, has and by these presents does grant, bargain, sell and convey unto the grantee in fee simple, all that certain lot or parcel of land situated in Black River Township, Harnett County, and Middle Creek Township, Wake County, NC and more particularly described as follows:

SEE ATTACHED EXHIBIT A

TO HAVE AND TO HOLD the aforesaid lot or parcel of land and all privileges and appurtenances thereto belonging to the grantee, in fee simple.

And the grantor covenants with the grantee that grantor is seized in fee simple, has the right to convey the same in fee simple, that title is marketable and free and clear of all adverse encumbrances and that the grantor will warrant and defend the title against the lawful claims of all persons whomsoever except for exceptions hereinafter stated.

EXHIBIT A

Lot 5

BEING all of Lot 5, Stetson Subdivision, as shown on a plat entitled "Final Plat For: Stetson Subdivision" as recorded at Map Number 2008-193, Harnett County Registry, and recorded in Book of Maps 2008, pages 752-754, Wake County Registry, reference to which is hereby made for greater certainty of description.

Subject to easements, rights of way, protective covenants and other matters of public record.

Lot 6

BEING all of Lot 6, Stetson Subdivision, as shown on a plat entitled "Final Plat For: Stetson Subdivision" as recorded at Map Number 2008-193, Harnett County Registry, and recorded in Book of Maps 2008, pages 752-754, Wake County Registry, reference to which is hereby made for greater certainty of description.

Subject to easements, rights of way, protective covenants and other matters of public record.

Lot 7

BEING all of Lot 7, Stetson Subdivision, as shown on a plat entitled "Final Plat For: Stetson Subdivision" as recorded at Map Number 2008-193, Harnett County Registry, and recorded in Book of Maps 2008, pages 752-754, Wake County Registry, reference to which is hereby made for greater certainty of description.

Subject to easements, rights of way, protective covenants and other matters of public record.

Lot 8

BEING all of Lot 8, Stetson Subdivision, as shown on a plat entitled "Final Plat For: Stetson Subdivision" as recorded at Map Number 2008-193, Harnett County Registry, and recorded in Book of Maps 2008, pages 752-754, Wake County Registry, reference to which is hereby made for greater certainty of description.

Subject to easements, rights of way, protective covenants and other matters of public record.

Lot 9

BEING all of Lot 9, Stetson Subdivision, as shown on a plat entitled "Final Plat For: Stetson Subdivision" as recorded at Map Number 2008-193, Harnett County Registry, and recorded in Book of Maps 2008, pages 752-754, Wake County Registry, reference to which is hereby made for greater certainty of description.

Subject to easements, rights of way, protective covenants and other matters of public record.

OWNER NAME: Comfort Homes Inc.

APPLICATION #: _____

This application to be filled out only when applying for a new septic system.

County Health Department Application for Improvement Permit and/or Authorization to Construct

IF THE INFORMATION IN THIS APPLICATION IS FALSIFIED, CHANGED, OR THE SITE IS ALTERED, THEN THE IMPROVEMENT PERMIT OR AUTHORIZATION TO CONSTRUCT SHALL BECOME INVALID. The permit is valid for either 60 months or without expiration depending upon documentation submitted. (complete site plan = 60 months; complete plat = without expiration)

DEVELOPMENT INFORMATION

- New single family residence
- Expansion of existing system
- Repair to malfunctioning sewage disposal system
- Non-residential type of structure

WATER SUPPLY

- New well
- Existing well
- Community well
- Public water
- Spring

Are there any existing wells, springs, or existing waterlines on this property?

yes no unknown

SEPTIC

If applying for authorization to construct please indicate desired system type(s): can be ranked in order of preference, must choose one.

- Accepted Innovative
- Alternative Other _____
- Conventional Any

The applicant shall notify the local health department upon submittal of this application if any of the following apply to the property in question. If the answer is "yes", applicant must attach supporting documentation.

- YES NO Does the site contain any Jurisdictional Wetlands?
- YES NO Does the site contain any existing Wastewater Systems?
- YES NO Is any wastewater going to be generated on the site other than domestic sewage?
- YES NO Is the site subject to approval by any other Public Agency?
- YES NO Are there any easements or Right of Ways on this property? **overhead utility lines see Plat Plan*
- YES NO Does the site contain any existing water, cable, phone or underground electric lines? **only at Street Right of Way*

If yes please call No Cuts at 800-632-4949 to locate the lines. This is a free service.

I Have Read This Application And Certify That The Information Provided Herein Is True, Complete And Correct. Authorized County And State Officials Are Granted Right Of Entry To Conduct Necessary Inspections To Determine Compliance With Applicable Laws And Rules. I Understand That I Am Solely Responsible For The Proper Identification And Labeling Of All Property Lines And Corners And Making The Site Accessible So That A Complete Site Evaluation Can Be Performed.

Sherrin Batten
PROPERTY OWNERS OR OWNERS LEGAL REPRESENTATIVE SIGNATURE (REQUIRED)

4-23-08
DATE