

Initial Application Date: 3-12-08

Application # 08 50019638

COUNTY OF HARNETT LAND USE APPLICATION

Central Permitting 108 E. Front Street, Lillington, NC 27546 Phone: (910) 893-7525 Fax: (910) 893-2793 www.harnett.org

LANDOWNER: Ram Development Mailing Address: PO Box 53688

City: Fayetteville State: NC Zip: 28315 Home #: 910-323-4301 Contact #: SAME

APPLICANT: Same as above Mailing Address: \_\_\_\_\_

City: \_\_\_\_\_ State: \_\_\_\_\_ Zip: \_\_\_\_\_ Home #: \_\_\_\_\_ Contact #: \_\_\_\_\_

\*Please fill out applicant information if different than landowner

PROPERTY LOCATION: Subdivision: Carolina Oaks Lot #: 12 Lot Size: 1 Ac

Parcel: 010544001212 PIN: 0534-94-7542

Zoning: \_\_\_\_\_ Flood Plain: X Panel: N/A Watershed: N/A Deed Book&Page: 2415/604 Map Book&Page: 2007-594

SPECIFIC DIRECTIONS TO THE PROPERTY FROM LILLINGTON: 4015 to Elliott Bridge Rd to Will Lovers Rd.

PROPOSED USE:

Circle:

- SFD (Size 46x52 # Bedrooms 3 # Baths 2 Basement (w/wo bath) N/A Garage  Deck  Crawl Space  Slab
- Modular: On frame Off frame (Size x) # Bedrooms      # Baths      Garage      (site built?) Deck      (site built?)
- Multi-Family Dwelling No. Units      No. Bedrooms/Unit
- Manufactured Home: SW DW TW (Size x) # Bedrooms      Garage      (site built?) Deck      (site built?)
- Business Sq. Ft. Retail Space      Type      # Employees:      Hours of Operation:
- Industry Sq. Ft.      Type      # Employees:      Hours of Operation:
- Church Seating Capacity      # Bathrooms      Kitchen
- Home Occupation (Size x) # Rooms      Use      Hours of Operation:
- Accessory/Other (Size x) Use
- Addition to Existing Building (Size x) Use      Closets in addition (    )yes (    )no

Water Supply:  County  Well (No. dwellings     ) **MUST** have operable water before final

Sewage Supply:  New Septic Tank (Complete **New Tank Checklist**)  Existing Septic Tank  County Sewer  Other

Property owner of this tract of land own land that contains a manufactured home w/in five hundred feet (500') of tract listed above?  YES  NO

Structures on this tract of land: Single family dwellings      Manufactured Homes      Other (specify)     

Required Residential Property Line Setbacks:

Comments: \_\_\_\_\_

	Minimum	Actual	
Front	35	35.86	_____
Rear	25	91.43	_____
Side	10	11	_____
Sidestreet/corner lot	20		_____
Nearest Building on same lot	6		_____

If permits are granted I agree to conform to all ordinances and the laws of the State of North Carolina regulating such work and the specifications of plans submitted. I hereby state that the foregoing statements are accurate and correct to the best of my knowledge. This permit is subject to revocation if false information is provided on this form.

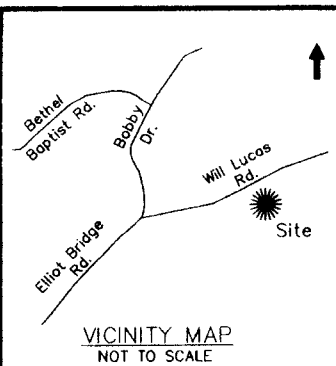
William H. Maxwell Jr  
Signature of Owner or Owner's Agent

3-12-08  
Date

**\*\*This application expires 6 months from the initial date if no permits have been issued\*\***

**A RECORDED SURVEY MAP, RECORDED DEED (OR OFFER TO PURCHASE) AND PLAT ARE REQUIRED WHEN APPLYING FOR LAND USE APPLICATION**

Please use Blue or Black Ink ONLY

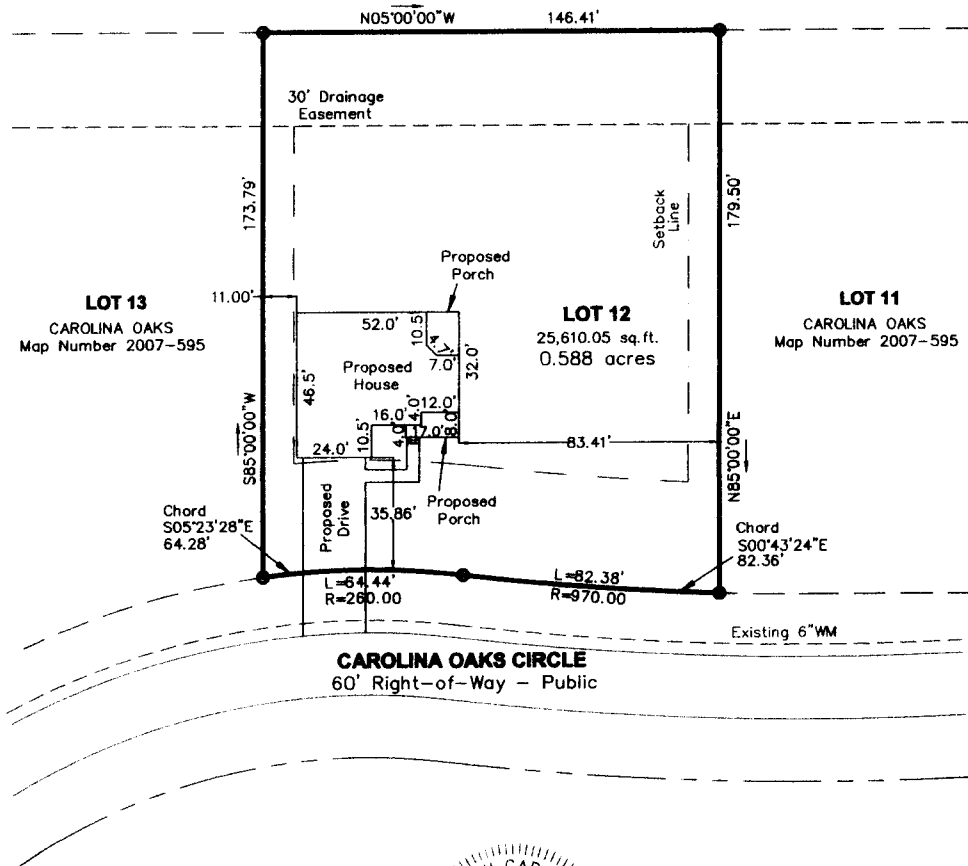


- LEGEND:
- IPF IRON PIPE FOUND
  - DB DEED BOOK
  - PG PAGE
  - N/F NOW OR FORMERLY OWNED BY
  - MEAS. MEASURED
  - PIN PROPERTY IDENTIFICATION NUMBER
  - SPK SET "PK" NAIL
  - S.F. SQUARE FEET
  - PROPERTY CORNER

- NOTE:
- HARNETT COUNTY WATER SYSTEM
  - INDIVIDUAL SEPTIC SYSTEMS
  - FINISHED FLOOR ELEVATION TO BE 2.5' ABOVE HIGHEST EXISTING GROUND ELEVATION AT HOUSE LOCATION




**DEED BOOK 589, PAGE 180**  
Toshiko Higo Herring



**PLOT PLAN**  
**PROPERTY OF: RAM DEVELOPMENT**

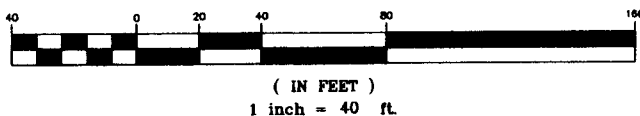
ADDRESS: LOT 12, "CAROLINA OAKS"  
CITY OF: NEAR LILLINGTON, NC  
COUNTY OF: HARNETT  
TOWNSHIP OF: ANDERSON CREEK  
DATE: 11 MARCH 2008  
SCALE: 1"=40'  
REFERENCE: MAP NUMBER 2007-595



*Denver Lee McCullough*  
DENVER LEE McCULLOUGH, PLS L-4182

**\*\*NOTE\*\*** THIS PLAT CAN NOT BE USED FOR RECORDATION OR ATTACHED TO A DEED TO BE RECORDED.  
THIS MAP IS NOT A CERTIFIED SURVEY AND NO RELIANCE MAY BE PLACED IN ITS ACCURACY.  
HOUSE PLAN: BY MAXWELL

**GRAPHIC SCALE**



DENVER McCULLOUGH & "C"  
404 HOPE MILLS RD, SUITE 4A  
FAYETTEVILLE, NC 28304  
PHONE: (910)867-6024  
FAX: (910)429-2500

OWNER NAME: Ram Development

APPLICATION #: 08 500 19638

**\*This application to be filled out only when applying for a new septic system.\***

**County Health Department Application for Improvement Permit and/or Authorization to Construct**

IF THE INFORMATION IN THIS APPLICATION IS FALSIFIED, CHANGED, OR THE SITE IS ALTERED, THEN THE IMPROVEMENT PERMIT OR AUTHORIZATION TO CONSTRUCT SHALL BECOME INVALID. The permit is valid for either 60 months or without expiration depending upon documentation submitted. (complete site plan = 60 months; complete plat = without expiration)

**DEVELOPMENT INFORMATION**

- New single family residence
- Expansion of existing system
- Repair to malfunctioning sewage disposal system
- Non-residential type of structure

**WATER SUPPLY**

- New well
- Existing well
- Community well
- Public water
- Spring

Are there any existing wells, springs, or existing waterlines on this property?

{ } yes {  } no { } unknown

**SEPTIC**

If applying for authorization to construct please indicate desired system type(s): can be ranked in order of preference, must choose one.

- { } Accepted                      { } Innovative
- { } Alternative                    { } Other \_\_\_\_\_
- {  } Conventional                  { } Any

The applicant shall notify the local health department upon submittal of this application if any of the following apply to the property in question. If the answer is "yes", applicant must attach supporting documentation.

- { } YES {  } NO Does the site contain any Jurisdictional Wetlands?
- { } YES {  } NO Does the site contain any existing Wastewater Systems?
- { } YES {  } NO Is any wastewater going to be generated on the site other than domestic sewage?
- { } YES {  } NO Is the site subject to approval by any other Public Agency?
- { } YES {  } NO Are there any easements or Right of Ways on this property?
- { } YES {  } NO Does the site contain any existing water, cable, phone or underground electric lines?

If yes please call No Cuts at 800-632-4949 to locate the lines. This is a free service.

**I Have Read This Application And Certify That The Information Provided Herein Is True, Complete And Correct. Authorized County And State Officials Are Granted Right Of Entry To Conduct Necessary Inspections To Determine Compliance With Applicable Laws And Rules. I Understand That I Am Solely Responsible For The Proper Identification And Labeling Of All Property Lines And Corners And Making The Site Accessible So That A Complete Site Evaluation Can Be Performed.**

William A. Hall  
PROPERTY OWNERS OR OWNERS LEGAL REPRESENTATIVE SIGNATURE (REQUIRED)

3-12-08  
DATE



FOR REGISTRATION REGISTER OF DEEDS  
 KIMBERLY S. HARGROVE  
 HARNETT COUNTY, NC  
 2007 AUG 21 12:26:35 PM  
 BK:2415 PG:604-606 FEE:\$17.00  
 NC REV STAMP:\$458.00  
 INSTRUMENT # 2007015194

HARNETT COUNTY TAX ID#  
 D1-0544-0012-09  
 -10, -11, -12, -13,  
 -14, -15, -16 + etc.

8-21-07 BY KLH

Excise Tax \$ 458.00

Recording Time, Book and Page

Tax Lot No. \_\_\_\_\_ Parcel Identifier No. \_\_\_\_\_  
 Verified by \_\_\_\_\_ County on the \_\_\_\_\_ day of \_\_\_\_\_, 20\_\_\_\_  
 by \_\_\_\_\_

Mail after recording to **H. Dolph Berry, Attorney, P. O. Box 87008, Fayetteville, NC 28304**  
 This instrument was prepared by **H. Dolph Berry, Attorney RP 9592**

Brief Description for the index

Lots 11, 12, 13, 16, 19, 20, 21, 27, 28, 32, 56, 57, 58, 59, 60,  
 61, 62, 63, and 64, Carolina Oaks

**NORTH CAROLINA GENERAL WARRANTY DEED**

THIS DEED made this 17th day of August, 2007, by and between

GRANTOR

GRANTEE

**M2 Investments, LLC,  
 a North Carolina Limited Liability Company**

**RAM Development, Inc.**

**100-4 Bradford Avenue  
 Fayetteville, NC 28305**

**P.O. Box 53688  
 Fayetteville, NC 28305**

Enter in appropriate block for each party: name, address, and, if appropriate, character of entity, e.g., corporation or partnership.

The designation Grantor and Grantee as used herein shall include said parties, their heirs, successors, and assigns, and shall include singular, plural, masculine, feminine or neuter as required by context.

WITNESSETH, that the Grantor, for a valuable consideration paid by the Grantee, the receipt of which is hereby acknowledged, has and by these presents does grant, bargain, sell and convey unto the Grantee in fee simple, all that certain lot or parcel of land situated in or near the City of \_\_\_\_\_, Anderson Creek Township, Harnett County, North Carolina and more particularly described as follows:

Being all of Lots 11, 12, 13, 16, 19, 20, 21, 27, 28, 32, 56, 57, 58, 59, 60, 61, 62, 63, and 64 in a subdivision known as Carolina Oaks as shown on a plat of the same duly recorded in Book of Plats 2007, Pages 594 and 595, Harnett County Registry, North Carolina.