

Final Application Date 2-25-08

Application # 08500/9506 SFO

CU _____

COUNTY OF HARNETT RESIDENTIAL LAND USE APPLICATION

Central Permitting 108 E. Front Street, Lillington, NC 27546 Phone: (910) 893-7525 Fax: (910) 893-2793 www.harnett.org

LANDOWNER: Brian K Bales Mailing Address: 113 Quail Run

City Smithfield State N.C. Zip 27577 Home #: _____ Contact #: _____

APPLICANT: Whittemore Builders Mailing Address: 1055 Tikhonov Rd

City Dunn State N.C. Zip 28334 Home #: _____ Contact #: 91

Check this box if applicant information is different than landowner

CONTACT NAME APPLYING IN OFFICE: _____ Phone #: (919) 427-8464

PROPERTY LOCATION: Subdivision: _____ Lot #: 3 Lot Size: 150x

State Road # 1707 State Road Name: Neighbors Rd Map Book & Page: 2006/801

Parcel 02 1529 0069 03 PIN: 1528-35-4981.000

Zoning RA30 Flood Zone: X Watershed: NA Deed Book & Page: OTP1 Power Company: _____

SPECIFIC DIRECTIONS TO THE PROPERTY FROM LILLINGTON: Hwy 421 to Dunn TURN on 301 W To Neighbors Rd Lot 1 1/2 miles on Left

PROPOSED USE: (Include Bonus room as a bedroom if it has a closet) Circle:
[] SFD (Size 60x70) # Bedrooms 3 # Baths 2 1/2 Basement (w/wo bath) _____ Garage 546 Deck _____ Crawl Space / Slab _____
[] Mod (Size _____ x _____) # Bedrooms _____ # Baths _____ Basement (w/wo bath) _____ Garage _____ Site Built Deck _____ ON Frame / OFF _____
[] Manufactured Home _____ SW _____ DW _____ TW (Size _____ x _____) # Bedrooms _____ Garage _____ (site built? _____) Deck _____ (site built? _____)
[] Duplex (Size _____ x _____) No. Buildings _____ No. Bedrooms/Unit _____
[] Home Occupation # Rooms _____ Use _____ Hours of Operation: _____ # Employees _____
[X] Addition/Accessory/Other (Size 25x25) Use Storage Closets in addition () yes () no

Water Supply () County () Well (No. dwellings _____) MUST have operable water before final
Sewage Supply () New Septic Tank (Complete New Tank Checklist) () Existing Septic Tank () County Sewer
Property owner of this tract of land own land that contains a manufactured home w/in five hundred feet (500') of tract listed above? () YES () NO
Structures (existing or proposed) Single family dwellings 1 proposed Manufactured Homes _____ Other (specify) 1 proposed

Comments: _____

Required Residential Property Line Setbacks:
Front Minimum 35 Actual 160
Rear 25 150
Closest Side 10 40
Substreet corner lot - -
Closest Building on same lot 10 96

If permits are granted I agree to conform to all ordinances and laws of the State of North Carolina regulating such work and the specifications of plans submitted. I hereby state that foregoing statements are accurate and correct to the best of my knowledge. Permit subject to revocation if false information is provided.

Signature of Owner or Owner's Agent [Signature] Date 2-25-08

This application expires 6 months from the initial date if no permits have been issued

A RECORDED SURVEY MAP, RECORDED DEED (OR OFFER TO PURCHASE) AND PLAT ARE REQUIRED WHEN APPLYING FOR LAND USE APPLICATION Please use Blue or Black Ink ONLY

1=100
Lot 3

SITE PLAN APPROVAL

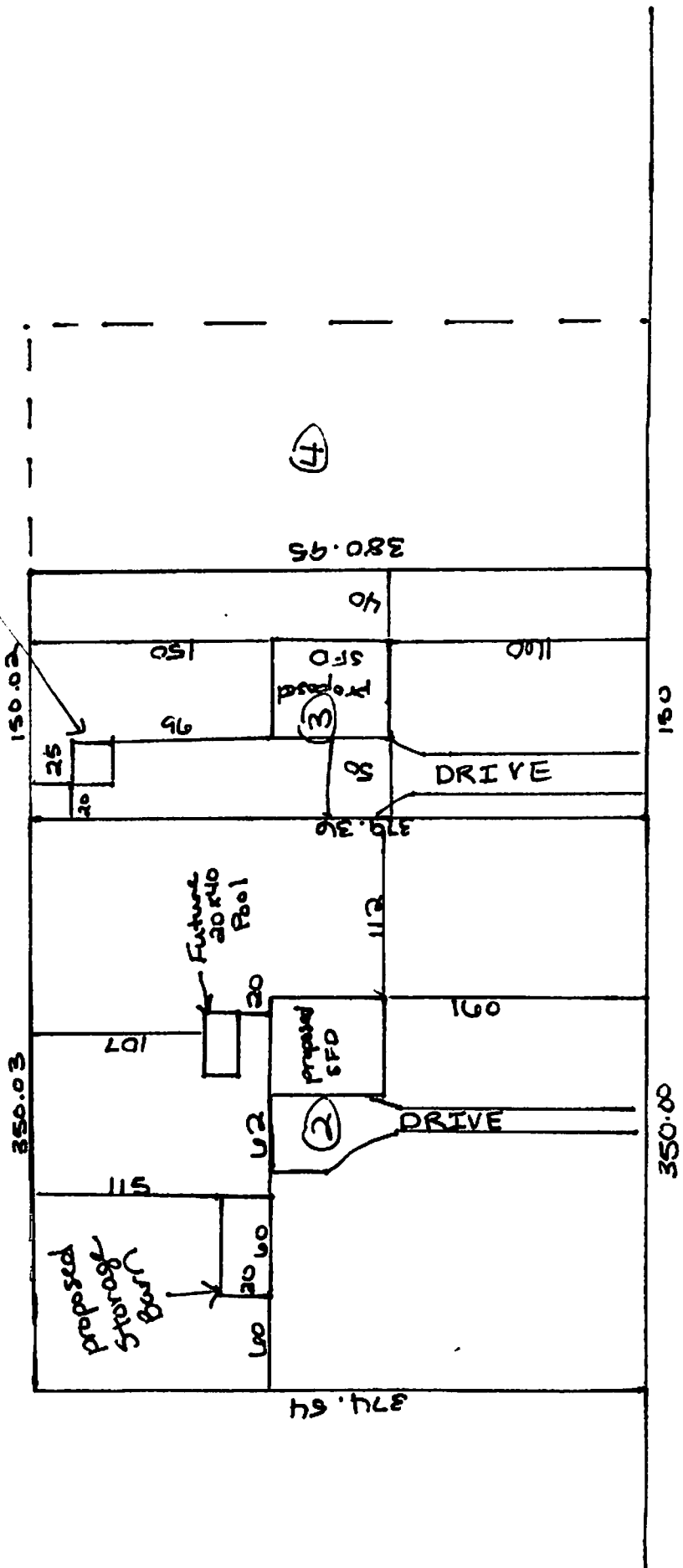
DISTRICT RA30 USE SFD

#BEDROOMS 3

Date 2/10/08

Zoning Administrator
[Signature]

Proposed
Circuit
Covers
Circuit



SR 1707 Neighbors Rd

OWNER NAME: BRIAN K BALES

APPLICATION #: 19500

This application to be filled out only when applying for a new septic system.

County Health Department Application for Improvement Permit and/or Authorization to Construct

IF THE INFORMATION IN THIS APPLICATION IS FALSIFIED, CHANGED, OR THE SITE IS ALTERED, THEN THE IMPROVEMENT PERMIT OR AUTHORIZATION TO CONSTRUCT SHALL BECOME INVALID. The permit is valid for either 60 months or without expiration depending upon documentation submitted. (complete site plan = 60 months; complete plat = without expiration)

DEVELOPMENT INFORMATION

- New single family residence
- Expansion of existing system
- Repair to malfunctioning sewage disposal system
- Non-residential type of structure

WATER SUPPLY

- New well
- Existing well
- Community well
- Public water
- Spring

Are there any existing wells, springs, or existing waterlines on this property?

yes no unknown

SEPTIC

If applying for authorization to construct please indicate desired system type(s): can be ranked in order of preference, must choose one.

- Accepted Innovative
- Alternative Other _____
- Conventional Any

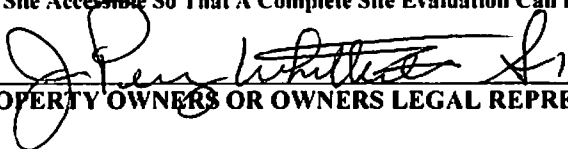
The applicant shall notify the local health department upon submittal of this application if any of the following apply to the property in question. If the answer is "yes", applicant must attach supporting documentation.

- YES NO Does the site contain any Jurisdictional Wetlands?
- YES NO Does the site contain any existing Wastewater Systems?
- YES NO Is any wastewater going to be generated on the site other than domestic sewage?
- YES NO Is the site subject to approval by any other Public Agency?
- YES NO Are there any easements or Right of Ways on this property?
- YES NO Does the site contain any existing water, cable, phone or underground electric lines?

If yes please call No Cuts at 800-632-4949 to locate the lines. This is a free service.

I Have Read This Application And Certify That The Information Provided Herein Is True, Complete And Correct. Authorized County And State Officials Are Granted Right Of Entry To Conduct Necessary Inspections To Determine Compliance With Applicable Laws And Rules.

I Understand That I Am Solely Responsible For The Proper Identification And Labeling Of All Property Lines And Corners And Making The Site Accessible So That A Complete Site Evaluation Can Be Performed.


PROPERTY OWNERS OR OWNERS LEGAL REPRESENTATIVE SIGNATURE (REQUIRED)

2-25-08
DATE

Application Number: 0850019503

Departmental Checklist
Harnett County Central Permitting
PO Box 65, Lillington, NC 27546
910-893-7525 option 1 for Voice Permitting

0850019504
0850019505
0850019506
0850019507

Environmental Health New Septic Systems Test

Environmental Health Code 800

- Place "property flags" on each corner iron of lot. All property lines must be clearly flagged approximately every 50 feet between corners.
- Place "house corner flags" at each corner of where the house/manufactured home will sit. Use additional flagging to outline driveways, garages, decks, out buildings, swimming pools, etc.
- Place flags at locations as developed on site plan by Customer Service Technician and you.
- Place Environmental Health "orange" card in location that is easily viewed from road.
- If property is thickly wooded, Environmental Health requires that you clean out the undergrowth to allow the soil evaluation to be performed. Inspectors should be able to walk freely around site. *No grading of property should be done.*
- Call No Cuts to locate utility lines prior to scheduling inspection. 800-632-4949 (This is a free service)
- After preparing proposed site call the voice permitting system at 910-893-7525 and use code 800 (after selecting notification permit if multiple permits) for Environmental Health confirmation. **Please note confirmation number given at end of recording for proof of request.**
- Use Click2Gov or IVR to hear results. Once approved, proceed to Central Permitting for permits.

Environmental Health Existing Tank Inspections

Environmental Health Code 800

- Place Environmental Health "orange" card in location that is easily viewed from road. Follow above instructions for placing flags on property.
- Prepare for inspection by removing soil over door as diagram indicates. Loosen trap door cover. (Unless inspection is for a septic tank in a mobile home park)
- After preparing trapdoor call the voice permitting system at 910-893-7525 & select notification permit if multiple permits, then use code 800 for Environmental Health confirmation. **Please note confirmation number given at end of recording for proof of request.**
- Use Click2Gov or IVR to hear results. Once approved, proceed to Central Permitting for remaining permits.

Health and Sanitation Inspections

- After submitting plans for food and lodging to Central Permitting, please allow approximately 7-10 working days for plan status. Use Click2Gov or IVR to hear results.
- Once all plans are approved, proceed to Central Permitting for remaining permits.

Fire Marshal Inspections

- After submitting plans for Fire Marshal review to Central Permitting, please allow approximately 7-10 working days for approval. Use Click2Gov or IVR to hear results. Once all plans are approved, proceed to Central Permitting for permits.
- Fire Marshal's letter must be placed on job site until work is completed.

Public Utilities

- Place stake with "orange" tape/name thirty feet (30) from the center of the road at the location you wish to have water tap installed.
- Allow four to six weeks after application for water/sewer taps. Call Utilities at 893-7575 for technical assistance.

Building Inspections

- After submitting plans for Building Inspections, please allow approximately 3 working days for review. Use Click2Gov or IVR to hear results. Once all plans are approved, proceed to Central Permitting for permits.
- For new housing/set up permits must meet E 911 / Addressing guidelines prior to scheduling final inspection.
- Use Click2Gov or IVR to hear results.

E911 Addressing

Addressing Confirmation Code 814

- Address numbers shall be mounted on the house, 3 inches high (5" for commercial).
- Numbers must be a contrasting color from house, must be clearly visible night and day at entrance of driveway if home is 100 ft or more from road, or if mailbox is on opposite side of road.
- Once you purchase permits and footing inspection has been approved call the voice permitting system at 910-893-7525 and give code 814 for address confirmation. This must be called in even if you have contacted E911 for verbal confirmation. Check Click2Gov for results and address.

• Inspection results can be viewed online at <http://www.harnett.org/services-213.asp> then select Click2Gov

Applicant/Owner Signature [Signature] Date 2-25-08

STATE OF NORTH CAROLINA, COUNTY OF HARNETT
 JIMMY C. BARBOUR, PROFESSIONAL LAND SURVEYOR, No. 12833
 1. JIMMY C. BARBOUR, PROFESSIONAL LAND SURVEYOR No. 12833, CERTIFY THAT THIS PLAT AND DEEDS WERE MADE BY ME OR UNDER MY CLOSE PERSONAL SUPERVISION AND THAT I AM A LICENSED PROFESSIONAL LAND SURVEYOR IN THE STATE OF NORTH CAROLINA. I HAVE BEEN ADVISED BY THE PARTY OR PARTIES TO THIS DEED THAT THE AREA OF LAND WHICH THE AREA OF A DONOR THAT CREATES A SUBDIVISION AS SHOWN ON THIS PLAT IS ACCURATELY DESCRIBED BY THE DEEDS AND THAT THE PLAT IS IN ACCORDANCE WITH THE REQUIREMENTS OF THE PLAT ACT AND THAT THE PLAT IS IN ACCORDANCE WITH THE REQUIREMENTS OF THE PLAT ACT AND THAT THE PLAT IS IN ACCORDANCE WITH THE REQUIREMENTS OF THE PLAT ACT AND THAT THE PLAT IS IN ACCORDANCE WITH THE REQUIREMENTS OF THE PLAT ACT.

STATE OF NORTH CAROLINA, COUNTY OF HARNETT
 METEL M. TORRES, Mayor of Harnett
 I, METEL M. TORRES, Mayor of Harnett, do hereby certify that the above plat is in accordance with the requirements of the Plating Act and that the same is a true and correct copy of the original as shown on file in the office of the County Clerk.

STATE OF NORTH CAROLINA, COUNTY OF HARNETT
 HARNETT
 I, HARNETT, do hereby certify that the above plat is in accordance with the requirements of the Plating Act and that the same is a true and correct copy of the original as shown on file in the office of the County Clerk.

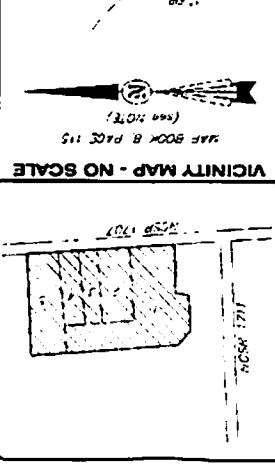
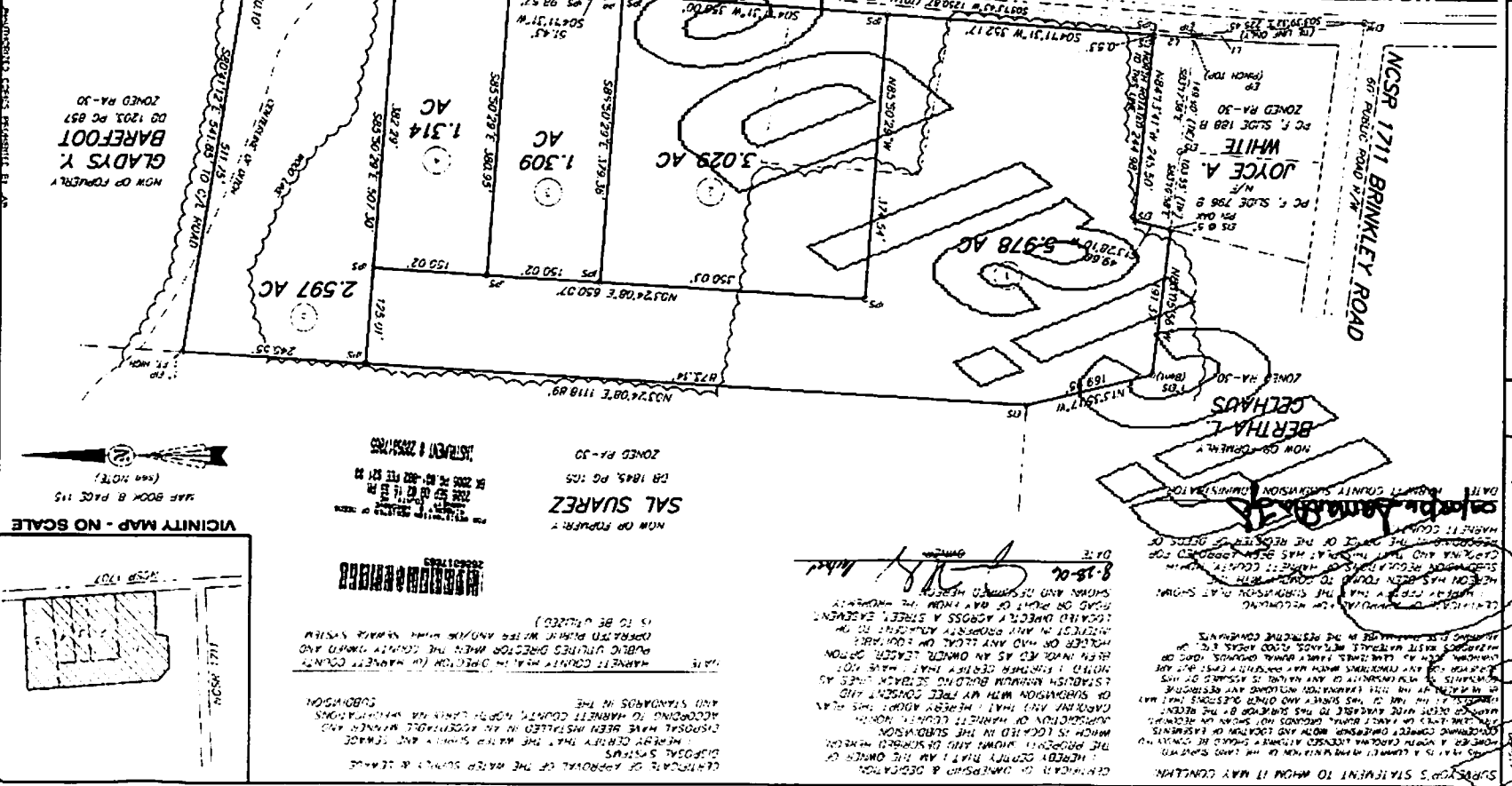


DATE: 8-15-06
 TIME: 10:00 AM
 LOCATION: 128 SPRING BRANCH DRIVE, FOUR OAKS, NC 27524

MINIMUM LOT SIZE: 4,560 SF OR 1.000 ACRE
 TAX ID NUMBERS: 1588359718, 1588359718
 DEPARTMENT OF TRANSPORTATION
 DIVISION OF HIGHWAYS
 NO APPROVAL NECESSARY
 DATE: 9-16-06
 ENGINEER: J. C. BARBOUR

JIMMY C. BARBOUR, PROFESSIONAL LAND SURVEYOR
 215 S. SECOND STREET, SWITFIELD, NC 27577
 919-889-0043 FAX, 919-889-0044
 128 SPRING BRANCH DRIVE, FOUR OAKS, NC 27524

LINE DATA TABLE
 LINE NO. DIRECTION DISTANCE
 17 S76°03'19"W 51.67
 18 N04°23'04"E 93.39
 NO HORIZONTAL GROUND CONTROL FOUND WITHIN 2,000 FEET AREA BY COORDINATE COMPUTATION
 GRAPHIC SCALE: 0 50 100 200 300



VICINITY MAP - NO SCALE
 MAP BOOK B PAGE 115
 (SEE NOTE)

NOW OF COURTESY
 GARY X. BAREFOOT
 DO 1203, PG 857
 ZONED RA-30

MRP # 2006-804
 12-12-2006
 06-00

OFFER TO PURCHASE AND CONTRACT - VACANT LOT/LAND



NOTE: This contract is intended for unimproved real property that Buyer will purchase only for personal use and will not subdivide. It should not be used to sell subdivided property that has not been platted, properly approved and recorded with the register of deeds as of the date of the contract. If Seller is Buyer's builder and the sale involves the construction of a new single family dwelling prior to closing, use the standard Offer to Purchase and Contract (Form 2-T) with the New Construction Addendum (Form 2A3-T).

_____ , as Buyer, hereby offers to purchase and _____, _____, _____, as Seller, upon acceptance of said offer, agree to sell and convey, all of that plot, piece or parcel of land described below (hereafter referred to as the "Property"), upon the following terms and conditions:

1. REAL PROPERTY: Located in the City of _____, _____, County of _____, State of North Carolina, being known as and more particularly described as: Street Address _____, Zip _____

NOTE: Governmental authority over taxes, zoning, school districts, utilities and mail delivery may differ from address shown. Subdivision Name _____ Plat Reference: Lot _____, Block or Section _____ as shown on Plat Book or Slide _____ at Page(s) _____ (Property acquired by Seller in Deed Book _____ at Page _____).

All A portion of the property in Deed Reference: Book _____ Page No. _____, _____ County. NOTE: Prior to signing this Offer to Purchase and Contract - Vacant Lot/Land, Buyer is advised to review Restrictive Covenants, if any, which may limit the use of the Property, and to read the Declaration of Restrictive Covenants, By-Laws, Articles of Incorporation, Rules and Regulations, and other governing documents of the owners' association and/or the subdivision, if applicable. If the Property is subject to regulation by an owners' association, it is recommended that Buyer obtain a copy of a completed Owners Association Disclosure And Addendum (standard form 2A12-T) prior to signing this Offer to Purchase and Contract, and include it as an addendum hereto.

2. PURCHASE PRICE: The purchase price is \$ _____ and shall be paid in U.S. Dollars. Should any check or other funds paid by Buyer be dishonored, for any reason, by the institution upon which the payment is drawn, Buyer shall have one (1) banking day after written notice to deliver good funds to the payee. In the event Buyer does not timely deliver good funds, the Seller shall have the right to terminate this contract upon written notice to the Buyer. The purchase price shall be paid as follows:

(a) \$ _____, EARNEST MONEY DEPOSIT with this offer by cash personal check bank check certified check other: _____ to be deposited and held in escrow by _____ ("Escrow Agent") until the sale is closed, at which time it will be credited to Buyer, or until this contract is otherwise terminated. In the event: (1) this offer is not accepted; or (2) any of the conditions hereto are not satisfied, then all earnest monies shall be refunded to Buyer. In the event of breach of this contract by Seller, all earnest monies shall be refunded to Buyer upon Buyer's request, but such return shall not affect any other remedies available to Buyer for such breach. In the event of breach of this contract by Buyer, then all earnest monies shall be forfeited to Seller upon Seller's request, but such forfeiture shall not affect any other remedies available to Seller for such breach.

NOTE: In the event of a dispute between Seller and Buyer over the return or forfeiture of earnest money held in escrow, a licensed real estate broker ("Broker") is required by state law (and Escrow Agent, if not a Broker, hereby agrees) to retain said earnest money in the Escrow Agent's trust or escrow account until Escrow Agent has obtained a written release from the parties consenting to its disposition or until disbursement is ordered by a court of competent jurisdiction. Alternatively, if a Broker is holding the Earnest Money, the Broker may deposit the disputed monies with the appropriate clerk of court in accordance with its provisions of N.C.G.S. §93A-12.

(CHECK IF APPLICABLE) THE PARTIES AGREE THAT A REAL ESTATE BROKERAGE FIRM ACTING AS ESCROW AGENT MAY PLACE ANY EARNEST MONIES DEPOSITED BY BUYER IN AN INTEREST BEARING TRUST ACCOUNT, AND THAT ANY INTEREST EARNED THEREON SHALL BELONG TO THE ESCROW AGENT IN CONSIDERATION OF THE EXPENSES INCURRED BY MAINTAINING SUCH ACCOUNT AND RECORDS ASSOCIATED THEREWITH.

This form jointly approved by: North Carolina Bar Association, North Carolina Association of REALTORS®, Inc. Buyer initials _____ Seller initials _____



STANDARD FORM 12-T Revised 1/2008 © 1/2008