

Initial Application Date: 1/18/08

Application # 0850019306

CU _____

COUNTY OF HARNETT RESIDENTIAL LAND USE APPLICATION
Central Permitting 108 E. Front Street, Lillington, NC 27546 Phone: (910) 893-7525 Fax: (910) 893-2793 www.harnett.org

LANDOWNER: Woodshire Partners LLC Mailing Address: 639 Executive Place

City: Fayetteville State: NC Zip: 28303 Home #: 481-0503 Contact #:

APPLICANT: Caviness Land Dev. Mailing Address: 639 Executive Place

City: Fayetteville State: NC Zip: 28303 Home #: 481-0503 Contact #:

*Please fill out applicant information if different than landowner
CONTACT NAME APPLYING IN OFFICE: Andrea Brannon Phone #: 481-0503

PROPERTY LOCATION: Subdivision: Woodshire Lot #: 209 Lot Size: 0.53

State Road #: 1125 State Road Name: Lemuel Black Road Map Book&Page: 2007 / 948-949

Parcel: 01 0536 06 0028 49 PIN: N/A

Zoning: RA-20R Flood Zone: X Watershed: N/A Deed Book&Page: OTP

SPECIFIC DIRECTIONS TO THE PROPERTY FROM LILLINGTON: Hwy 27 to Nursery Rd. Nursery Rd to Lemuel Black Rd. Subdivision on left.

- PROPOSED USE: (Include Bonus room as a bedroom if it has a closet) Circle:
- SFD (Size 48 x 48.20 Bedrooms 4 # Baths 3 Basement (w/wo bath) N/A Garage yes Deck NO Crawl Space / Slab)
 - Mod (Size x) # Bedrooms # Baths Basement (w/wo bath) Garage Site Built Deck ON Frame / OFF
 - Manufactured Home: SW DW TW (Size x) # Bedrooms Garage (site built?) Deck (site built?)
 - Duplex No. Buildings No. Bedrooms/Unit
 - Home Occupation # Rooms Use Hours of Operation: #Employees
 - Addition/Accessory/Other (Size x) Use Closets in addition ()yes ()no

Water Supply: County () Well (No. dwellings) **MUST** have operable water before final

Sewage Supply: New Septic Tank (Complete **New Tank Checklist**) () Existing Septic Tank () County Sewer

Property owner of this tract of land own land that contains a manufactured home w/in five hundred feet (500') of tract listed above? ()YES (X)NO

Structures (existing or proposed): Single family dwellings X pop. Manufactured Homes Other (specify)

Comments: _____

Required Residential Property Line Setbacks:

Front	Minimum _____	Actual <u>36.3</u>	_____
Rear	_____	<u>125.4</u>	_____
Closest Side	_____	<u>12.3</u>	_____
Sidestreet/corner lot	_____	_____	_____
Nearest Building on same lot	_____	_____	_____

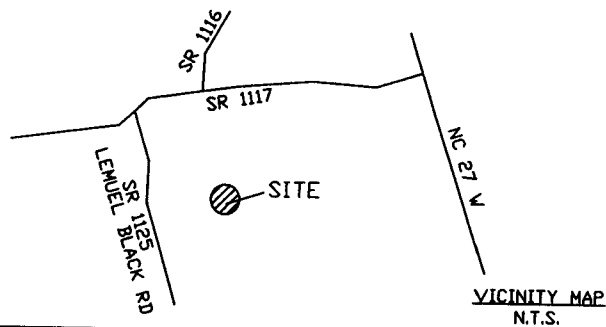
If permits are granted I agree to conform to all ordinances and laws of the State of North Carolina regulating such work and the specifications of plans submitted. I hereby state that foregoing statements are accurate and correct to the best of my knowledge. Permit subject to revocation if false information is provided.

Signature of Owner or Owner's Agent

1/17/08
Date

This application expires 6 months from the initial date if no permits have been issued

A RECORDED SURVEY MAP, RECORDED DEED (OR OFFER TO PURCHASE) AND PLAT ARE REQUIRED WHEN APPLYING FOR LAND USE APPLICATION
Please use Blue or Black Ink ONLY

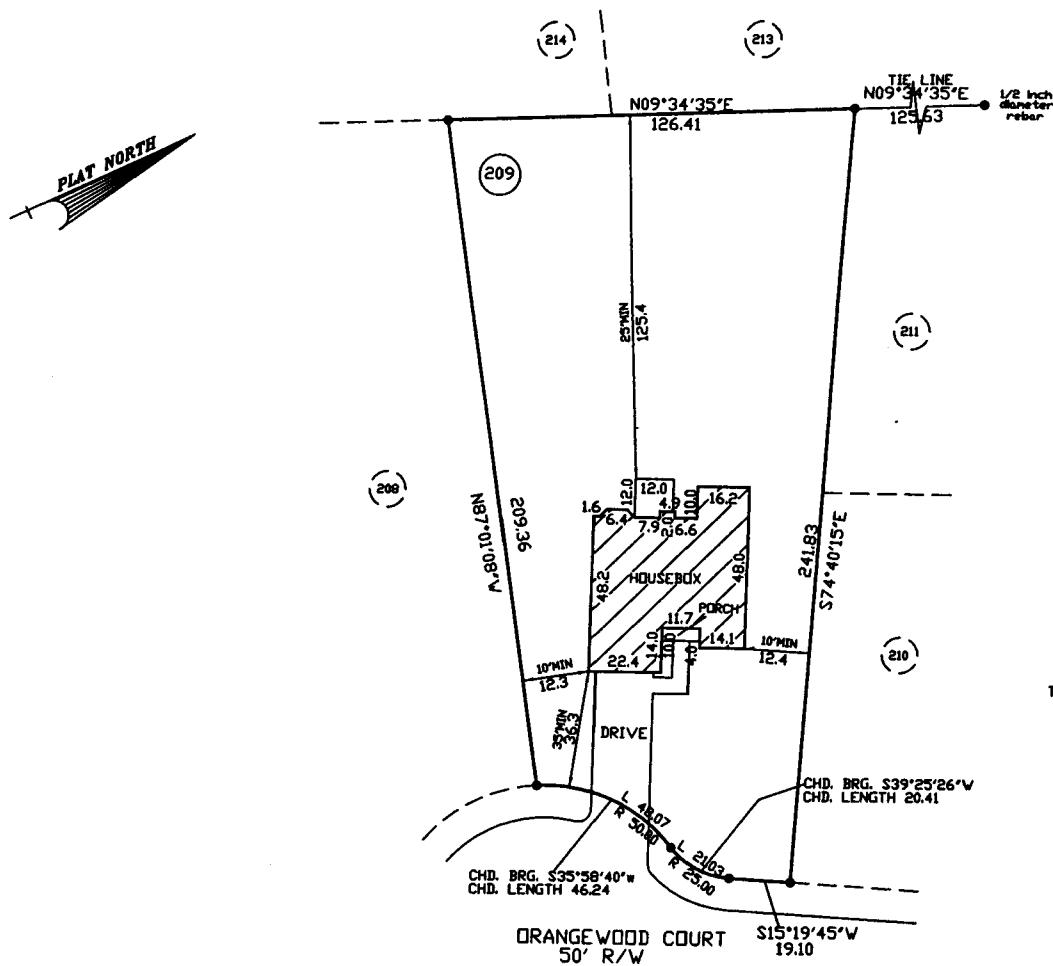


- Notes:
- This plat is for location purposes only. Builder should verify foundation information with plans before construction begins.
 - There is no USCE or NCGS monument within 2000' of this site.
 - The subject property is not within a special flood hazard area as determined by the Department of Housing and Urban Development.
 - The easement information shown hereon was obtained from the recorded plat. No updated title search was performed by the surveyor.
 - All distances are measured in feet.

LEGEND	
●	- EXISTING IRON PIPE
○	- SET IRON PIPE
---	- SURVEYED LINE
---	- LINE NOT SURVEYED
---	- EASEMENT




PRELIMINARY PLAT-NOT FOR CONVEYANCES OR SALES



TOTAL ACREAGE FOR LOT 209: 0.53 ACRES

— PLOT PLAN FOR —
CAVINESS LAND
 — SUBDIVISION —
WOODSHIRE SUBDIVISION—PHASE FIVE

ANDERSON CREEK TWP. JANUARY 17, 2008
 HARTNETT COUNTY SCALE 1" = 60'
 NORTH CAROLINA FIELD BOOK
 REFERENCE
 PLAT BOOK 2007, PAGE 948-949
 HARTNETT COUNTY NORTH CAROLINA REGISTRY



ENGINEERS
 PLANNERS
 SURVEYORS
M&R
 MOORMAN, KIZER & FRITZEL, INC.

115 broadfoot ave.
 p.o. box 53774
 fayetteville, n.c., 28305
 phone 910-484-5191
 FAX 910-484-0388

Ronald D. Plummer
 PROF. SURVEYOR NO. L-2763

OWNER NAME: Woodshire Partners

APPLICATION #: 0850019306

This application to be filled out only when applying for a new septic system.

County Health Department Application for Improvement Permit and/or Authorization to Construct

IF THE INFORMATION IN THIS APPLICATION IS FALSIFIED, CHANGED, OR THE SITE IS ALTERED, THEN THE IMPROVEMENT PERMIT OR AUTHORIZATION TO CONSTRUCT SHALL BECOME INVALID. The permit is valid for either 60 months or without expiration depending upon documentation submitted. (complete site plan = 60 months; complete plat = without expiration)

DEVELOPMENT INFORMATION

- New single family residence
- Expansion of existing system
- Repair to malfunctioning sewage disposal system
- Non-residential type of structure

WATER SUPPLY

- New well
- Existing well
- Community well
- Public water
- Spring

Are there any existing wells, springs, or existing waterlines on this property?

yes no unknown

SEPTIC


If applying for authorization to construct please indicate desired system type(s): can be ranked in order of preference, must choose one.

- Accepted Innovative
- Alternative Other _____
- Conventional Any

The applicant shall notify the local health department upon submittal of this application if any of the following apply to the property in question. If the answer is "yes", applicant must attach supporting documentation.

- YES NO Does the site contain any Jurisdictional Wetlands?
 - YES NO Does the site contain any existing Wastewater Systems?
 - YES NO Is any wastewater going to be generated on the site other than domestic sewage?
 - YES NO Is the site subject to approval by any other Public Agency?
 - YES NO Are there any easements or Right of Ways on this property?
 - YES NO Does the site contain any existing water, cable, phone or underground electric lines?
- If yes please call No Cuts at 800-632-4949 to locate the lines. This is a free service.

I Have Read This Application And Certify That The Information Provided Herein Is True, Complete And Correct. Authorized County And State Officials Are Granted Right Of Entry To Conduct Necessary Inspections To Determine Compliance With Applicable Laws And Rules. I Understand That I Am Solely Responsible For The Proper Identification And Labeling Of All Property Lines And Corners And Making The Site Accessible So That A Complete Site Evaluation Can Be Performed.



PROPERTY OWNERS OR OWNERS LEGAL REPRESENTATIVE SIGNATURE (REQUIRED)

1/4/08
DATE

WOODSHIRE SUBDIVISION PHASE FIVE
ANDERSON CREEK TOWNSHIP -- HARNETT COUNTY -- NORTH CAROLINA
SEPTEMBER 25, 2007

WOODSHIRE PROPERTIES, INC.
315 SOUTH MAIN STREET
WELLSVILLE, NC 28787
PHONE: 704-568-1234
FAX: 704-568-1235
WWW.WOODSHIREPROPERTIES.COM



OWNER/DEVELOPER:
WOODSHIRE PROPERTIES, INC.
1001 WOODSHIRE DRIVE
WELLSVILLE, NC 28787
PHONE: 704-568-1234
FAX: 704-568-1235
WWW.WOODSHIREPROPERTIES.COM

OWNER/DEVELOPER:
WOODSHIRE PROPERTIES, INC.
1001 WOODSHIRE DRIVE
WELLSVILLE, NC 28787
PHONE: 704-568-1234
FAX: 704-568-1235
WWW.WOODSHIREPROPERTIES.COM

DEPARTMENT OF TRANSPORTATION
DIVISION OF HIGHWAYS
CONTRACTING DIVISION
1001 WOODSHIRE DRIVE
WELLSVILLE, NC 28787
PHONE: 704-568-1234
FAX: 704-568-1235
WWW.WOODSHIREPROPERTIES.COM

CERTIFICATION OF GENERAL RECORDATION AND JURISDICTION
I, the undersigned, Clerk of the Superior Court for the County of Harnett, North Carolina, do hereby certify that the foregoing plat is a true and correct copy of the original as recorded in the Public Office of the County of Harnett, North Carolina, on the 25th day of September, 2007.

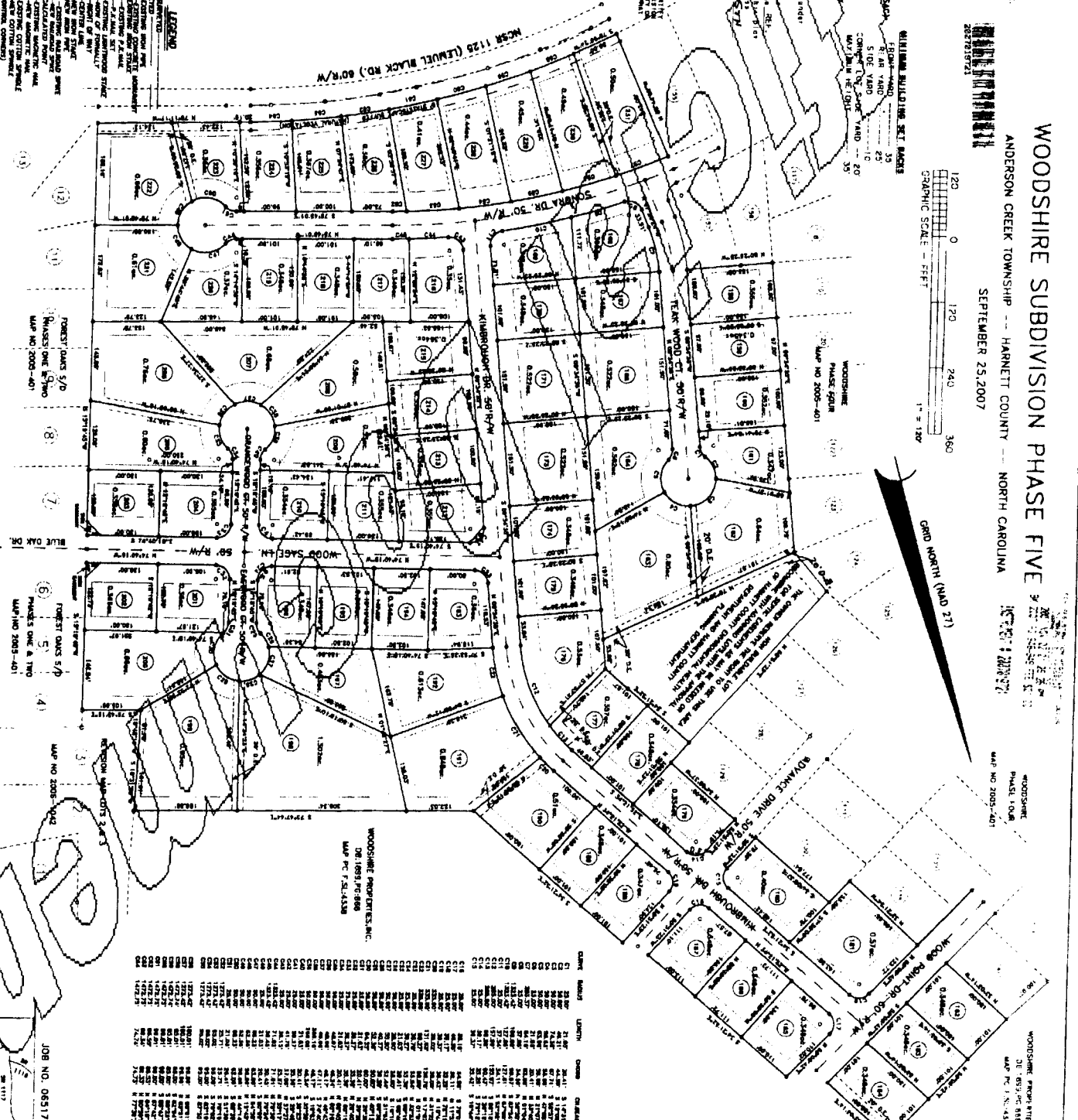
DATE: 09/25/07
Clerk of Superior Court

STATE OF NORTH CAROLINA
COUNTY OF HARNETT
I, Michelle M. Stewart, Review Officer of Harnett County, do hereby certify that the above plat is a true and correct copy of the original as recorded in the Public Office of the County of Harnett, North Carolina, on the 25th day of September, 2007.

DATE: 09/25/07
Michelle M. Stewart
Review Officer

WOODSHIRE PROPERTIES, INC.
1001 WOODSHIRE DRIVE
WELLSVILLE, NC 28787
PHONE: 704-568-1234
FAX: 704-568-1235
WWW.WOODSHIREPROPERTIES.COM

WOODSHIRE PROPERTIES, INC.
1001 WOODSHIRE DRIVE
WELLSVILLE, NC 28787
PHONE: 704-568-1234
FAX: 704-568-1235
WWW.WOODSHIREPROPERTIES.COM



Lot No.	Area (Ac)	Owner	Area (Ac)	Owner
1	0.25	Woodshire Properties, Inc.	1	Woodshire Properties, Inc.
2	0.25	Woodshire Properties, Inc.	2	Woodshire Properties, Inc.
3	0.25	Woodshire Properties, Inc.	3	Woodshire Properties, Inc.
4	0.25	Woodshire Properties, Inc.	4	Woodshire Properties, Inc.
5	0.25	Woodshire Properties, Inc.	5	Woodshire Properties, Inc.
6	0.25	Woodshire Properties, Inc.	6	Woodshire Properties, Inc.
7	0.25	Woodshire Properties, Inc.	7	Woodshire Properties, Inc.
8	0.25	Woodshire Properties, Inc.	8	Woodshire Properties, Inc.
9	0.25	Woodshire Properties, Inc.	9	Woodshire Properties, Inc.
10	0.25	Woodshire Properties, Inc.	10	Woodshire Properties, Inc.

BENNETT SURVEYS, INC.
1662 CLARK ROAD, LILINGTON N.C. 27546
910-885-5252
Map # 2111-94R

CONTRACT TO PURCHASE

This contract, made and entered into this 13th day of November, 2007, by and between Woodshire Partners, LLC as SELLER, and Caviness Land Development, as BUYER.

WITNESSETH

THAT SELLER hereby contracts to sell and convey to BUYER, and BUYER hereby contracts to purchase from SELLER, the following described residential building lot/s, to wit:

18 lots

Being all of LOT/S 203,204,205,206,207,208,209,210,211,223,224,225, 226,227,228,229,230,231, of the Subdivision known as Woodshire Phase V a map of which is duly recorded in Book of Plats Map 2007 Page _____, Part _____, Harnett County Registry.

\$25,000

Price is \$450,000, payable as follows:

Down Payment (payable upon execution of this contract): \$.00

Balance of Sale Price (payable at closing): \$ 450,000.

1. The LOT/S shall be conveyed by SELLER to buyer by a General Warranty Deed free of all encumbrances other than taxes for the current year, which shall be prorated as of closing. The Deed shall be subject to all Restrictive Covenants, Utility Easements and applicable zoning ordinances on record at the time of closing.
2. Buyer acknowledges inspecting the property and that no representations or inducements have been made by SELLER, other than those set forth herein, and that the Contract contains the entire agreement between the parties.
3. Closing (Final Settlement) is to take place not later than: December 13, 2007 at the offices of TBD. Should BUYER fail to close, the SELLER, at his option, may retain the sum paid as a Down Payment upon the Purchase Price as liquidated damages and declare this Contract null and void and may proceed to resell the LOT/S to a subsequent Buyer.
4. Other Conditions:

Restrictive Covenants for subdivision are recorded in the Office of the Register of Deeds for Harnett County in Book _____ Page _____, or _____, a copy of which has been provided to Buyer.

Building side lines shall be per plat unless otherwise controlled by governmental authority. Property has been surveyed by Bennett Surveys Inc.

Buyer must submit house plans to SELLER for architectural conformity and Covenant approval prior to breaking ground.

Additionally: _____

IN WITNESS WHEREOF the parties have executed this contract this 9th day of November, 2007.

Woodshire Partners, LLC
SELLER

BUYER