

S 1/10/08

Initial Application Date: 1-9-08

Application # 08 50019160

COUNTY OF HARNETT LAND USE APPLICATION
Central Permitting 102 E. Front Street, Lillington, NC 27546 Phone: (910) 893-4759 Fax: (910) 893-2793

LANDOWNER: 210 Highway Development, LLC Mailing Address: 2209 Hamrick Drive
City: Raleigh State: NC Zip: 27615 Phone #:
APPLICANT: RBC Homes, INC Mailing Address: 5511 Ramsey Street
City: Fayetteville State: NC Zip: 28311 Phone #: (910) 423-3555

PROPERTY LOCATION: SR #: SR Name: NC Hwy 2105
Address: 87 Tactical Drive

Parcel: 01-0547--0024 07 PIN: 0536-02-8877

Zoning: RA 20R Subdivision: Gwen Oaks Lot #: 5 Lot Size: .345 Acre
Flood Plain: X Panel: Watershed: N/A Deed Book/Page: 07P Plat Book/Page: 2007-1005

DIRECTIONS TO THE PROPERTY FROM LILLINGTON: South on 210 Approx 4 miles, Subdivision immediately on left after school

PROPOSED USE:

- Sg. Family Dwelling (Size 39 x 30) # of Bedrooms 3 # Baths 2 Basement (w/wo bath) Garage Deck
Multi-Family Dwelling No. Units No. Bedrooms/Unit
Manufactured Home (Size x ) # of Bedrooms Garage Deck
Number of persons per household
Business Sq. Ft. Retail Space Type
Industry Sq. Ft. Type
Church Seating Capacity Kitchen
Home Occupation (Size x ) # Rooms Use
Additional Information:
Accessory Building (Size x ) Use
Addition to Existing Building (Size x ) Use
Other

Additional Information:
Water Supply: (X) County ( ) Well (No. dwellings ) ( ) Other

Sewage Supply: (X) New Septic Tank ( ) Existing Septic Tank ( ) County Sewer ( ) Other

Erosion & Sedimentation Control Plan Required? YES NO

Property owner of this tract of land own land that contains a manufactured home w/in five hundred feet (500') of tract listed above? YES (NO)

Structures on this tract of land: Single family dwellings (X) Manufactured homes Other (specify)

Table with 3 columns: Required Residential Property Line Setbacks, Minimum, Actual. Rows: Front (35, 36), Rear (25, 109.95), Side (10, 22.20), Corner (20), Nearest Building (10)

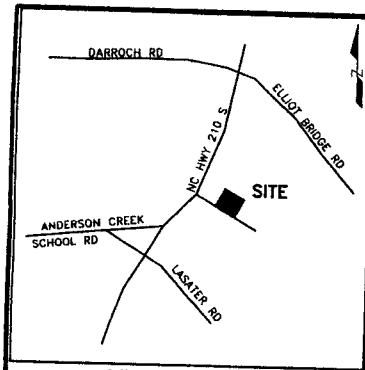
If permits are granted I agree to conform to all ordinances and the laws of the State of North Carolina regulating such work and the specifications or plans submitted. I hereby swear that the foregoing statements are accurate and correct to the best of my knowledge.

Signature of Owner or Owner's Agent

Date 1-9-08

\*\*This application expires 6 months from the initial date if no permits have been issued\*\*

A RECORDED SURVEY PLAT AND RECORDED DEED ARE REQUIRED WHEN APPLYING FOR A LAND USE APPLICATION




Vicinity Map  
(Not to Scale)

**LEGEND**

- R/W-RIGHT OF WAY
- PC-PLAT CABINET
- DB-DEED BOOK
- PG-PAGE
- PROP-PROPOSED
- SF-SQUARE FEET
- AC-ACRE(S)
- CONC-CONCRETE

(4)

GWEN OAKS  
SUBDIVISION  
MAP #2007-1005



HARNETT COUNTY  
DB 1079, PG 814  
PC #F, SLIDE 357-C

S35°55'22"E 83.40'

5

15008 SF  
0.345 AC

179.95'

S54°04'55"W

109.95'

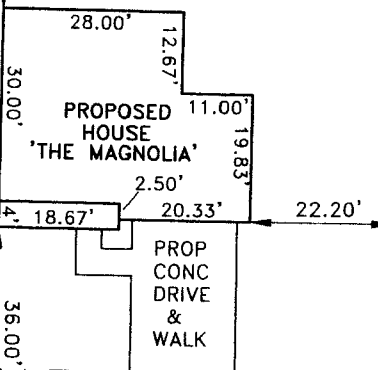
179.96'

S54°04'55"W

(6)

GWEN OAKS  
SUBDIVISION  
MAP #2007-1005

SITE PLAN APPROVAL  
DISTRICT AA 20R USE SFP  
#BEDROOMS 3  
1-9-08  
Zoning Administrator



10' UTILITY EASEMENT

N35°55'05"W

83.40'

TACTICAL DRIVE  
50' PUBLIC R/W

HONOR LN

**PLOT PLAN**

PROPERTY OF: RBC HOMES, INC.  
ADDRESS: TACTICAL DRIVE



TOWNSHIP: ANDERSON CREEK  
DATE: JANUARY 7, 2008

Applicant KBC Homes + NC

19160  
19161

OWNER NAME: 210 Hwy Dev LLC

APPLICATION #: 19162, 19163, 19164

\*This application to be filled out only when applying for a new septic system.\*

**County Health Department Application for Improvement Permit and/or Authorization to Construct**

IF THE INFORMATION IN THIS APPLICATION IS FALSIFIED, CHANGED, OR THE SITE IS ALTERED, THEN THE IMPROVEMENT PERMIT OR AUTHORIZATION TO CONSTRUCT SHALL BECOME INVALID. The permit is valid for either 60 months or without expiration depending upon documentation submitted. (complete site plan = 60 months; complete plat = without expiration)

**DEVELOPMENT INFORMATION**

- New single family residence
- Expansion of existing system
- Repair to malfunctioning sewage disposal system
- Non-residential type of structure

**WATER SUPPLY**

- New well
- Existing well
- Community well
- Public water
- Spring

Are there any existing wells, springs, or existing waterlines on this property?

yes  no  unknown

**SEPTIC**

If applying for authorization to construct please indicate desired system type(s): can be ranked in order of preference, must choose one.

- Accepted  Innovative
- Alternative  Other
- Conventional  Any

The applicant shall notify the local health department upon submittal of this application if any of the following apply to the property in question. If the answer is "yes", applicant must attach supporting documentation.

- YES  NO Does the site contain any Jurisdictional Wetlands?
- YES  NO Does the site contain any existing Wastewater Systems?
- YES  NO Is any wastewater going to be generated on the site other than domestic sewage?
- YES  NO Is the site subject to approval by any other Public Agency?
- YES  NO Are there any easements or Right of Ways on this property?
- YES  NO Does the site contain any existing water, cable, phone or underground electric lines?

If yes please call No Cuts at 800-632-4949 to locate the lines. This is a free service.

I Have Read This Application And Certify That The Information Provided Herein Is True, Complete And Correct. Authorized County And State Officials Are Granted Right Of Entry To Conduct Necessary Inspections To Determine Compliance With Applicable Laws And Rules. I Understand That I Am Solely Responsible For The Proper Identification And Labeling Of All Property Lines And Corners And Making The Site Accessible So That A Complete Site Evaluation Can Be Performed.

[Signature]  
PROPERTY OWNERS OR OWNERS LEGAL REPRESENTATIVE SIGNATURE (REQUIRED)

11/1/08  
DATE

Conf # \_\_\_\_\_  
\_\_\_\_\_  
\_\_\_\_\_  
\_\_\_\_\_

Application Number: 085001915  
800

**Harnett County Central Permitting Department**  
PO Box 65, Lillington, NC 27546  
910-893-7525

b0  
b1  
b2  
b3  
b4

#1 Misc Not

**Environmental Health New Septic Systems Test**  
**Environmental Health Code 800**

- Place "property flags" on each corner iron of lot. All property lines must be clearly flagged approximately every 50 feet between corners.
- Place "house corner flags" at each corner of where the house/manufactured home will sit. Use additional flagging to outline driveways, garages, decks, out buildings, swimming pools, etc.
- Place flags at locations as developed on site plan by Customer Service Technician and you.
- Place Environmental Health "orange" card in location that is easily viewed from road.
- If property is thickly wooded, Environmental Health requires that you clean out the undergrowth to allow the soil evaluation to be performed. Inspectors should be able to walk freely around site. *No grading of property should be done.*
- Call No Cuts to locate utility lines prior to scheduling inspection. 800-632-4949 (This is a free service)
- After preparing proposed site call the voice permitting system at 910-893-7525 and give code **800** for Environmental Health confirmation. **Please note confirmation number given at end of recording for proof of request.**
- Use Click2Gov or IVR to hear results. Once approved, proceed to Central Permitting for permits.

**Environmental Health Existing Tank Inspections**  
**Environmental Health Code 800**

- Place Environmental Health "orange" card in location that is easily viewed from road. Follow above instructions for placing flags on property.
- Prepare for inspection by removing soil over door as diagram indicates. Loosen trap door cover. (Unless inspection is for a septic tank in a mobile home park)
- After preparing trapdoor call the voice permitting system at 910-893-7525 and give code **800** for Environmental Health confirmation. **Please note confirmation number given at end of recording for proof of request.**
- Use Click2Gov or IVR to hear results. Once approved, proceed to Central Permitting for remaining permits.

**Health and Sanitation Inspections**

- After submitting plans for food and lodging to Central Permitting, please allow approximately 7-10 working days for plan status. Use Click2Gov or IVR to hear results.
- Once **all** plans are approved, proceed to Central Permitting for remaining permits.

**Fire Marshal Inspections**

- After submitting plans for Fire Marshal review to Central Permitting, please allow approximately 7-10 working days for approval. Use Click2Gov or IVR to hear results. Once **all** plans are approved, proceed to Central Permitting for permits.
- Fire Marshal's letter must be placed on job site until work is completed.

**Public Utilities**

- Place stake with "orange" tape/name thirty feet (30) from the center of the road at the location you wish to have water tap installed.
- Allow four to six weeks after application for water/sewer taps. Call Utilities at 893-7575 for technical assistance.

**Building Inspections**

- After submitting plans for Building Inspections, please allow approximately 3 working days for review. Use Click2Gov or IVR to hear results. Once **all** plans are approved, proceed to Central Permitting for permits.
- For new housing/set up permits must meet E 911 / Addressing guidelines prior to scheduling final inspection.
- Use Click2Gov or IVR to hear results.


**E911 Addressing**

**Addressing Confirmation Code 814**

- Address numbers shall be mounted on the house, 3 inches high (5" for commercial).
- Numbers must be a contrasting color from house, must be clearly visible night and day at entrance of driveway if home is 100 ft or more from road, or if mailbox is on opposite side of road.
- Once you purchase permits and footing inspection has been approved call the voice permitting system at 910-893-7525 and give code **814** for address confirmation. This must be called in even if you have contacted E911 for verbal confirmation. Check Click2Gov for results and address.

• Inspection results can be viewed online at <http://www.harnett.org/services-213.asp> then select **Click2Gov**

Applicant/Owner Signature



Date

1/9/08



not it is fully payable at time of closing. A "pending" special assessment is defined as an assessment that is under formal consideration by a governing body. Seller warrants that there are no pending or confirmed governmental special assessments for sidewalk, paving, water, sewer, or other improvements on or adjoining the Property, and no pending or confirmed owners' association special assessments, except as follows: (Insert "None" or the identification of such assessments, if any):  
None

Unless otherwise agreed, Seller shall pay all owners' association assessments and all governmental assessments confirmed through the time of Closing, if any, and Buyer shall take title subject to all pending assessments disclosed by Seller herein, if any.

**7. PRORATIONS AND ADJUSTMENTS:** Unless otherwise provided, the following items shall be prorated and either adjusted between the parties or paid at Closing: (a) Ad valorem taxes on real property shall be prorated on a calendar year basis through the date of Closing; (b) All late listing penalties, if any, shall be paid by Seller; (c) Rents, if any, for the Property shall be prorated through the date of Closing; (d) Owners' association dues and other like charges shall be prorated through the date of Closing. Seller represents that the regular owners' association dues, if any, are \$                      per year. Unless otherwise agreed, Buyer shall pay any fees required for obtaining account payment information on owners' association dues or assessments for payment or proration and any charge made by the owners' association in connection with the disposition of the Property to Buyer, including any transfer and/or document fee imposed by the owners' association.

**8. EXPENSES:** Unless otherwise agreed, Buyer shall be responsible for all costs with respect to any loan obtained by Buyer, appraisal, title search, title insurance, recording the deed and for preparation and recording of all instruments required to secure the balance of the purchase price unpaid at Closing. Seller shall pay for preparation of a deed and all other documents necessary to perform Seller's obligations under this agreement, and for excise tax (revenue stamps) required by law. Seller shall pay at Closing \$                      toward any of Buyer's expenses associated with the purchase of the Property, including any FHA/VA lender and inspection costs that Buyer is not permitted to pay, but excluding any portion disapproved by Buyer's lender.

**9. EVIDENCE OF TITLE:** Seller agrees to use his best efforts to deliver to Buyer as soon as reasonably possible after the Effective Date of this contract, copies of all title information in possession of or available to Seller, including but not limited to: title insurance policies, attorney's opinions on title, surveys, covenants, deeds, notes and deeds of trust and assessments relating to the Property. Seller authorizes (1) any attorney presently or previously representing Seller to release and disclose any title insurance policy in such attorney's file to Buyer and both Buyer's and Seller's agents and attorneys; and (2) the Property's title insurer or its agent to release and disclose all materials in the Property's title insurer's (or title insurer's agent's) file to Buyer and both Buyer's and Seller's agents and attorneys.

**10. LABOR AND MATERIAL:** Seller shall furnish at Closing an affidavit and indemnification agreement in form satisfactory to Buyer showing that all labor and materials, if any, furnished to the Property within 120 days prior to the date of Closing have been paid for and agreeing to indemnify Buyer against all loss from any cause or claim arising therefrom.

**11. CLOSING:** Closing shall be defined as the date and time of recording of the deed and shall be on or before 02/18/07 (the "Closing Date"). All parties agree to execute any and all documents and papers necessary in connection with Closing and transfer of title on or before the Closing Date at a place and time designated by Buyer. The deed is to be made to RBC Homes, Inc.

Absent agreement to the contrary in this contract or any subsequent modification thereto, the following terms shall apply: If either party is unable to close by the Closing Date, then provided that the party is acting in good faith and with reasonable diligence to proceed to closing, such party shall be entitled to reasonable delay of the Closing Date and shall give as much notice as possible to the non-delaying party and closing agent. In such event, however, either party for whom the Closing Date is delayed shall have a maximum of ten (10) days from the Closing Date, or any extension of the Closing Date agreed-upon in writing, in which to close without payment of interest. Following expiration of the ten-day period, the party not ready to close shall be responsible for paying to the other party (if ready, willing and able to close) interest on the purchase price at the rate of eight percent (8%) per annum accruing from the end of the ten-day period until closing occurs or the contract is terminated. Should the delay in closing continue for more than thirty (30) days from the last agreed-upon extension of the Closing Date, however, then the non-delaying party shall have the unilateral right to terminate the contract and receive the earnest money, but the right to such receipt shall not affect any other remedies available to the non-delaying party for such breach.  
**CLOSING SHALL CONSTITUTE ACCEPTANCE OF THE PROPERTY IN ITS THEN EXISTING CONDITION UNLESS PROVISION IS OTHERWISE MADE IN WRITING.**

**12. POSSESSION:** Unless otherwise provided herein, possession shall be delivered at Closing. No alterations, excavations, tree removal or other such activities may be done before possession is delivered. Seller shall remove, by the date possession is made available to the Buyer, all personal property which is not a part of the purchase and all garbage and debris from the Property.

**13. PROPERTY INSPECTION/INVESTIGATION** (Choose ONLY ONE of the following Alternatives):  
 **ALTERNATIVE 1:**  
(a) **Soil, Water, Utilities And Environmental Contingency:** This contract is contingent upon Buyer obtaining report(s) that (i) the soil is suitable for Buyer's Intended Use, (ii) utilities and water are available to the Property, (iii) there is no environmental contamination,

This form jointly approved by: North Carolina Bar Association, North Carolina Association of REALTORS, Inc.  
PREPARED BY: David Evans, New Homes Director  
STANDARD FORM 18-T Revised 7/2007 © 7/2007  
RealFAS® Software ©2007, Version 6.18. Software Registered in: Office Manager, Keller Williams

16. **RISK OF LOSS:** The risk of loss or damage by fire or other casualty prior to Closing shall be upon Seller.  
17. **ASSIGNMENTS:** This contract may not be assigned without the written consent of all parties, but if assigned by agreement, then this contract shall be binding on the assignee and his heirs and successors.  
18. **TAX-DEFERRED EXCHANGE:** In the event Buyer or Seller desires to effect a tax-deferred exchange in connection with the conveyance of the Property, Buyer and Seller agree to cooperate in effecting such exchange; provided, however, that the exchanging party shall be responsible for all additional costs associated with such exchange, and provided further, that a non-exchanging party shall not assume any additional liability with respect to such tax-deferred exchange. Seller and Buyer shall execute such additional documents, at no cost to the non-exchanging party, as shall be required to give effect to this provision. (NOTE: If Alternative 2 under paragraph 13 of this contract will apply, Seller should seek advice concerning the taxation of the Option Fee.)

19. **PARTIES:** This contract shall be binding upon and shall inure to the benefit of the parties, i.e., Buyer and Seller and their heirs, successors and assigns. As used herein, words in the singular include the plural and the masculine includes the feminine and neuter genders, as appropriate.

20. **SURVIVAL:** If any provision herein contained which by its nature and effect is required to be observed, kept or performed after the Closing, it shall survive the Closing and remain binding upon and for the benefit of the parties hereto until fully observed, kept or performed.


21. **ENTIRE AGREEMENT:** This contract contains the entire agreement of the parties and there are no representations, inducements or other provisions other than those expressed herein. All changes, additions or deletions hereto must be in writing and signed by all parties. Nothing contained herein shall alter any agreement between a REALTOR® or broker and Seller or Buyer as contained in any listing agreement, buyer agency agreement, or any other agency agreement between them.

22. **NOTICE AND EXECUTION:** Any notices or communication to be given to a party herein may be given to the party or to such party's agent. Any written notice or communication in connection with the transaction contemplated by this contract may be given to a party or a party's agent by sending or transmitting it to any mailing address, e-mail address or fax number set forth in the "Notice Address" section below. This offer shall become a binding contract (the "Effective Date") when signed by both Buyer and Seller and such signing is communicated to the offering party. This contract may be signed in multiple originals, all of which together constitute one and the same instrument, and the parties adopt the word "SEAL" beside their signatures below.

Buyer  has  has not made an on-site personal examination of the Property prior to the making of this offer.

THE NORTH CAROLINA ASSOCIATION OF REALTORS®, INC. AND THE NORTH CAROLINA BAR ASSOCIATION MAKE NO REPRESENTATION AS TO THE LEGAL VALIDITY OR ADEQUACY OF ANY PROVISION OF THIS FORM IN ANY SPECIFIC TRANSACTION. IF YOU DO NOT UNDERSTAND THIS FORM OR FEEL THAT IT DOES NOT PROVIDE FOR YOUR LEGAL NEEDS, YOU SHOULD CONSULT A NORTH CAROLINA REAL ESTATE ATTORNEY BEFORE YOU SIGN IT.

BYC Home Inc.  
BUYER   
By: William Bylton DATE 12/21/07 (SEAL)

210 Highway Development, LLC.  
SELLER   
By: Leigh Ballance DATE 1/4/07 (SEAL)

NOTE: INSERT THE ADDRESS AND/OR ELECTRONIC DELIVERY ADDRESS EACH PARTY AND AGENT APPROVES FOR THE RECEIPT OF ANY NOTICE CONTEMPLATED BY THIS CONTRACT. INSERT "N/A" FOR ANY WHICH ARE NOT APPROVED.

BUYER NOTICE ADDRESS:

SELLER NOTICE ADDRESS: