

Initial Application Date: 11/1/07

Application # 0750018795

LANDOWNER: Woodshire Partners, LLC
1540 Purdue Drive
Fayetteville, NC 28303
910-484-9091

OFFICE OF HARNETT LAND USE APPLICATION
446 Phone: (910) 893-7525 Fax: (910) 893-2793 www.harnett.org

City: _____ Home #: _____ Contact #: _____
Mailing Address: _____

APPLICANT*: H&H Constructors, Inc. Mailing Address: 2919 Breezewood Ave., Ste. 400
City: Fayetteville State: NC Zip: 28303 Office #: 910-486-4864 Home #: 910-486-4864 Contact #: 910-486-4864

PROPERTY LOCATION: State Road #: 1125 State Road Name: Lemuel Black Rd.

Parcel: 01053605 0028 44 PIN: 910

Zoning: RA-20R Subdivision: Forest Oaks Lot #: 157 Lot Size: 0.349 AC
Flood Plain: X Panel: _____ Watershed: N/A Deed Book/Page: 2315/105 Plat Book/Page: Map 2007-847

SPECIFIC DIRECTIONS TO THE PROPERTY FROM LILLINGTON: Hwy 27 W to Nursery Rd. (SR 1117),
Turn Left on Nursery Rd., Left on Lemuel Black Rd. (SR 1125),
Left on Valley Oak into Forest Oaks Subdivision.

PROPOSED USE: 39 # Bedrooms 3 # Baths 2 1/2 Basement (w/wo bath) NO Garage Incl. Deck Incl. Crawl Space Slab

SFD (Size 40 x 39) # Bedrooms 3 # Baths 2 1/2 Basement (w/wo bath) NO Garage Incl. Deck Incl. Crawl Space Slab

Modular: On frame Off frame (Size x) # Bedrooms # Baths Garage (site built?) Deck (site built?)

Multi-Family Dwelling No. Units No. Bedrooms/Unit

Manufactured Home: SW DW TW (Size x) # Bedrooms Garage (site built?) Deck (site built?)

Business Sq. Ft. Retail Space Type # Employees: Hours of Operation:

Industry Sq. Ft. Type # Employees: Hours of Operation:

Church Seating Capacity # Bathrooms Kitchen

Home Occupation (Size x) # Rooms Use Hours of Operation:

Accessory/Other (Size x) Use

Addition to Existing Building (Size x) Use Closets in addition yes no

Water Supply: County Well (No. dwellings) Other

Sewage Supply: New Septic Tank (Must fill out New Tank Checklist) Existing Septic Tank County Sewer Other

Property owner of this tract of land own land that contains a manufactured home w/in five hundred feet (500') of tract listed above? YES NO

Structures on this tract of land: Single family dwellings 1 Manufactured Homes Other (specify)

Required Residential Property Line Setbacks: Proposed Comments:

Front Minimum 35 Actual 37'

Rear 25 13.9'

Side 10 26', 25'

Sidestreet/corner lot 20

Nearest Building on same lot 10

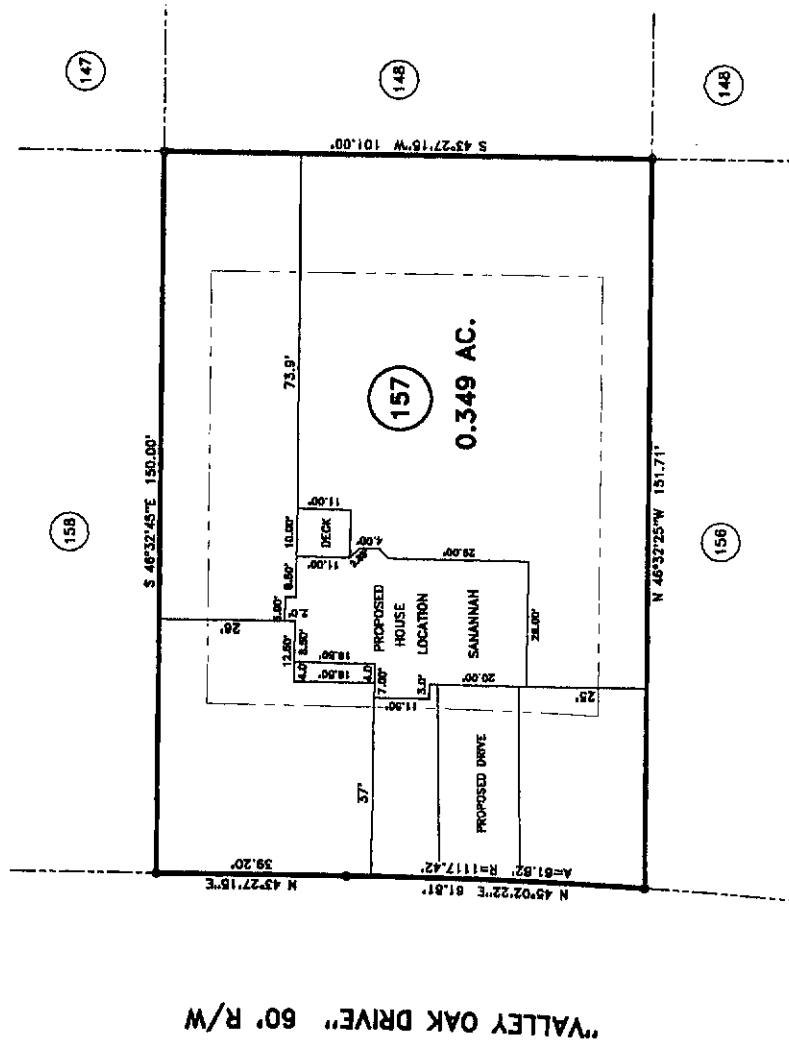
If permits are granted I agree to conform to all ordinances and the laws of the State of North Carolina regulating such work and the specifications of plans submitted. I hereby state that the foregoing statements are accurate and correct to the best of my knowledge. This permit is subject to revocation if false information is provided on this form.

Signature of Owner or Owner's Agent: D. Ralph Huff

Date: 10-15-07

This application expires 6 months from the initial date if no permits have been issued
A RECORDED SURVEY MAP, RECORDED DEED (OR OFFER TO PURCHASE) AND PLAT ARE REQUIRED WHEN APPLYING FOR LAND USE APPLICATION
Please use Blue or Black Ink ONLY

N.C. GRID NORTH (NAD 83)



SITE PLAN APPROVAL

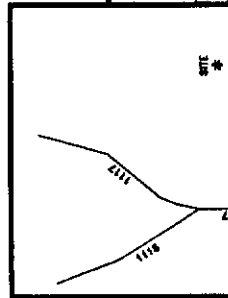
DISTRICT BAZOR USE SFD

#BEDROOMS 3

Date 11/1/07 Zoning Administrator [Signature]

MAP REFERENCE: MAP NO. 2007-847

- MINIMUM BUILDING SET BACKS
- FRONT YARD _____ 35'
- REAR YARD _____ 20'
- SIDE YARD _____ 10'
- CORNER LOT SIDE YARD _____ 50'
- MAXIMUM HEIGHT _____ 35'



SURVEY FOR:

**PROPOSED PLOT PLAN - LOT - 157
FOREST OAKS S/D, PHASE - 3**

TOWNSHIP ANDERSON CREEK COUNTY HARNETT

20 0 40 SURVEYED BY:

FIELD BOOK

JOB NO. 07373

BENNETT SURVEYS, INC.
1682 CLARK RD., LILLINGTON, N. C. 27546
(910) 893-5252

OWNER NAME: Woodshire Partners, LLC

APPLICATION #: 187915

This application to be filled out only when applying for a new septic system.

County Health Department Application for Improvement Permit and/or Authorization to Construct

IF THE INFORMATION IN THIS APPLICATION IS FALSIFIED, CHANGED, OR THE SITE IS ALTERED, THEN THE IMPROVEMENT PERMIT OR AUTHORIZATION TO CONSTRUCT SHALL BECOME INVALID. The permit is valid for either 60 months or without expiration depending upon documentation submitted. (complete site plan = 60 months; complete plat = without expiration)

Forest Oaks - Lot # 157

DEVELOPMENT INFORMATION

- New single family residence
- Expansion of existing system
- Repair to malfunctioning sewage disposal system
- Non-residential type of structure

WATER SUPPLY

- New well
- Existing well
- Community well
- Public water
- Spring

Are there any existing wells, springs, or existing waterlines on this property?

yes no unknown

SEPTIC

If applying for authorization to construct please indicate desired system type(s): can be ranked in order of preference, must choose one.

- Accepted Innovative
- Alternative Other
- Conventional Any

The applicant shall notify the local health department upon submittal of this application if any of the following apply to the property in question. If the answer is "yes", applicant must attach supporting documentation.

- YES NO Does the site contain any Jurisdictional Wetlands?
- YES NO Does the site contain any existing Wastewater Systems?
- YES NO Is any wastewater going to be generated on the site other than domestic sewage?
- YES NO Is the site subject to approval by any other Public Agency?
- YES NO Are there any easements or Right of Ways on this property?
- YES NO Does the site contain any existing water, cable, phone or underground electric lines?

If yes please call No Cuts at 800-632-4949 to locate the lines. This is a free service.

I Have Read This Application And Certify That The Information Provided Herein Is True, Complete And Correct. Authorized County And State Officials Are Granted Right Of Entry To Conduct Necessary Inspections To Determine Compliance With Applicable Laws And Rules. I Understand That I Am Solely Responsible For The Proper Identification And Labeling Of All Property Lines And Corners And Making The Site Accessible So That A Complete Site Evaluation Can Be Performed.

D. Ralph Huff
PROPERTY OWNERS OR OWNERS LEGAL REPRESENTATIVE SIGNATURE (REQUIRED)

10.15.07
DATE



FOR REGISTRATION REGISTER OF DEEDS
KIMBERLY S. HARGROVE
HARNETT COUNTY, NC
2006 DEC 08 09:28:05 AM
BK: 2315 PG: 105-109 FEE: \$23.00
NC REV STAMP: \$2,321.00
INSTRUMENT # 2006023006

HARNETT COUNTY TAX ID#
01.0536.0008 01

12810088103

NORTH CAROLINA GENERAL WARRANTY DEED

Excise Tax: \$ 2,321.00

Parcel Identifier No. Portion of 030696-2248 Verified by _____ County on the ____ day of _____, 20__
By: _____

Mail/Box to: Reaves & Reaves, PLLC, PO Box 53187, Fayetteville, NC 28305
This instrument was prepared by: Holden Reaves, Esq. (Title Insurance with Investors Title, Fayetteville, NC)

Brief description for the Index: Portions of 110.78 Acre Tract / Nursery and Lemuel Black Rd

THIS DEED made this 6 day of December, 2006, by and between

GRANTOR	GRANTEE
<p>Woodshire Properties, Inc., a North Carolina corporation</p> <p>*</p>	<p>Woodshire Partners, LLC, a North Carolina limited liability company</p> <p>* P.O. Box 87355 Fayetteville, NC 28304</p>

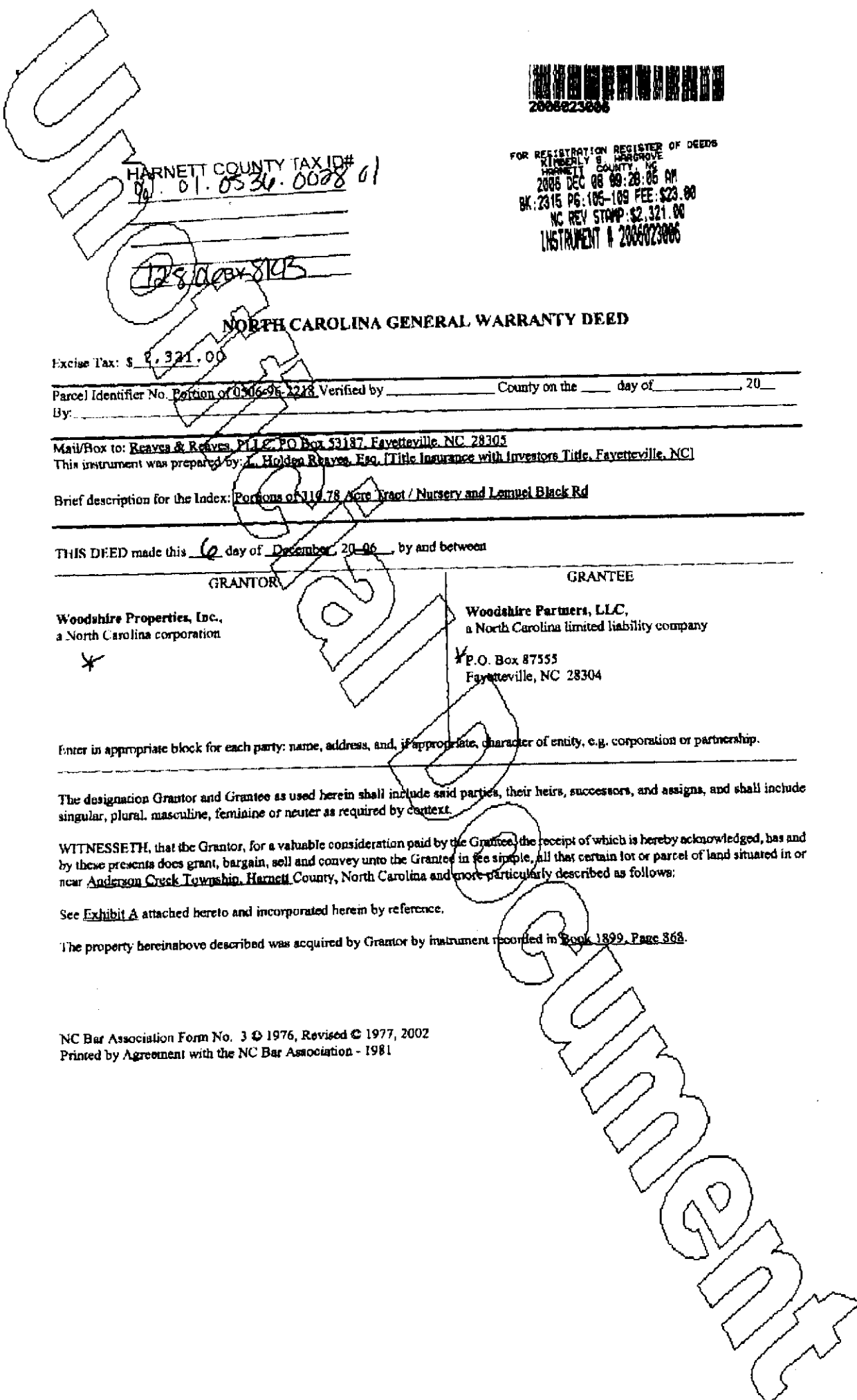
Enter in appropriate block for each party: name, address, and, if appropriate, character of entity, e.g. corporation or partnership.

The designation Grantor and Grantee as used herein shall include said parties, their heirs, successors, and assigns, and shall include singular, plural, masculine, feminine or neuter as required by context.

WITNESSETH, that the Grantor, for a valuable consideration paid by the Grantee, the receipt of which is hereby acknowledged, has and by these presents does grant, bargain, sell and convey unto the Grantee in fee simple, all that certain lot or parcel of land situated in or near Anderson Creek Township, Harnett County, North Carolina and more particularly described as follows:

See Exhibit A attached hereto and incorporated herein by reference.

The property hereinabove described was acquired by Grantor by instrument recorded in Book 1899, Page 368.



Application Number: 0750018792

TO
0750018803

Departmental Checklist
Harnett County Central Permitting
PO Box 65, Lillington, NC 27546
910-893-7525 option 1 for Voice Permitting

Environmental Health New Septic Systems Test

Environmental Health Code 800

- Place "property flags" on each corner iron of lot. All property lines must be clearly flagged approximately every 50 feet between corners.
- Place "house corner flags" at each corner of where the house/manufactured home will sit. Use additional flagging to outline driveways, garages, decks, out buildings, swimming pools, etc.
- Place flags at locations as developed on site plan by Customer Service Technician and you.
- Place Environmental Health "orange" card in location that is easily viewed from road.
- If property is thickly wooded, Environmental Health requires that you clean out the undergrowth to allow the soil evaluation to be performed. Inspectors should be able to walk freely around site. *No grading of property should be done.*
- Call No Cuts to locate utility lines prior to scheduling inspection. 800-632-4949 (This is a free service)
- After preparing proposed site call the voice permitting system at 910-893-7525 and use code 800 (after selecting notification permit if multiple permits) for Environmental Health confirmation. Please note confirmation number given at end of recording for proof of request.
- Use Click2Gov or IVR to hear results. Once approved, proceed to Central Permitting for permits.

Environmental Health Existing Tank Inspections

Environmental Health Code 800

- Place Environmental Health "orange" card in location that is easily viewed from road. Follow above instructions for placing flags on property.
- Prepare for inspection by removing soil over door as diagram indicates. Loosen trap door cover. (Unless inspection is for a septic tank in a mobile home park)
- After preparing trapdoor call the voice permitting system at 910-893-7525 & select notification permit if multiple permits, then use code 800 for Environmental Health confirmation. Please note confirmation number given at end of recording for proof of request.
- Use Click2Gov or IVR to hear results. Once approved, proceed to Central Permitting for remaining permits.

Health and Sanitation Inspections

- After submitting plans for food and lodging to Central Permitting, please allow approximately 7-10 working days for plan status. Use Click2Gov or IVR to hear results.
- Once all plans are approved, proceed to Central Permitting for remaining permits.

Fire Marshal Inspections

- After submitting plans for Fire Marshal review to Central Permitting, please allow approximately 7-10 working days for approval. Use Click2Gov or IVR to hear results. Once all plans are approved, proceed to Central Permitting for permits.
- Fire Marshal's letter must be placed on job site until work is completed.

Public Utilities

- Place stake with "orange" tape/name thirty feet (30) from the center of the road at the location you wish to have water tap installed.
- Allow four to six weeks after application for water/sewer taps. Call Utilities at 893-7575 for technical assistance.

Building Inspections

- After submitting plans for Building Inspections, please allow approximately 3 working days for review. Use Click2Gov or IVR to hear results. Once all plans are approved, proceed to Central Permitting for permits.
- For new housing/set up permits must meet E 911 / Addressing guidelines prior to scheduling final inspection.
- Use Click2Gov or IVR to hear results.

E911 Addressing

Addressing Confirmation Code 814

- Address numbers shall be mounted on the house, 3 inches high (5" for commercial).
- Numbers must be a contrasting color from house, must be clearly visible night and day at entrance of driveway if home is 100 ft or more from road, or if mailbox is on opposite side of road.
- Once you purchase permits and footing inspection has been approved call the voice permitting system at 910-893-7525 and give code 814 for address confirmation. This must be called in even if you have contacted E911 for verbal confirmation. Check Click2Gov for results and address.

- Inspection results can be viewed online at <http://www.harnett.org/services-213.asp> then select Click2Gov

Applicant/Owner Signature

D. Ralph Huff III, Esq. Date: 11-01-07