

Initial Application Date: 2-21-07

Application # 07-50016965

COUNTY OF HARNETT LAND USE APPLICATION  
Central Permitting 108 E. Front Street, Lillington, NC 27546 Phone: (910) 893-7525 Fax: (910) 893-2793 www.harnett.org

LANDOWNER: SHC Holdings, Inc. Mailing Address: 4666 Stencil Bld.  
City: Angier State: NC Zip: 27501 Home #: 919-639-2073 Contact #: 919-639-2073

APPLICANT: Same as above Mailing Address: \_\_\_\_\_  
City: \_\_\_\_\_ State: \_\_\_\_\_ Zip: \_\_\_\_\_ Home #: \_\_\_\_\_ Contact #: \_\_\_\_\_

\*Please fill out applicant information if different than landowner  
PROPERTY LOCATION: State Road #: 1505 State Road Name: Silas Hayes Bld

Parcel: 070691 0023.39 PIN: 0691-58-5344.000

Zoning: BA-30 Subdivision: Hunters Point Lot #: 38 Lot Size: 0.461

Flood Plain: X Panel: N/A Watershed: N/A Deed Book/Page: 2317.144 Plat Book/Page: 2006/1128

SPECIFIC DIRECTIONS TO THE PROPERTY FROM LILLINGTON: Hwy. 27 to Courts, left on Hwy 55 towards Angier, right on Silas Hayes Bld, Subdivision on right

*Handwritten note: calculated*

- PROPOSED USE:
- SFD (Size 40 x 100) # Bedrooms 3 # Baths 2.5 Basement (w/wo bath) \_\_\_\_\_ Garage  Deck  Crawl Space Slab Circle:
  - Modular: On frame Off frame (Size     x    ) # Bedrooms     # Baths     Garage     (site built?    ) Deck     (site built?    )
  - Multi-Family Dwelling No. Units     No. Bedrooms/Unit
  - Manufactured Home: SW DW TW (Size     x    ) # Bedrooms     Garage     (site built?    ) Deck     (site built?    )
  - Business Sq. Ft. Retail Space     Type     # Employees:     Hours of Operation:
  - Industry Sq. Ft.     Type     # Employees:     Hours of Operation:
  - Church Seating Capacity     # Bathrooms     Kitchen
  - Home Occupation (Size     x    ) # Rooms     Use     Hours of Operation:
  - Accessory/Other (Size     x    ) Use
  - Addition to Existing Building (Size     x    ) Use     Closets in addition ( yes  no)

Water Supply:  County  Well (No. dwellings 43)  Other \_\_\_\_\_

Sewage Supply:  New Septic Tank (Need to fill out New Tank Checklist)  Existing Septic Tank  County Sewer  Other \_\_\_\_\_

Property owner of this tract of land own land that contains a manufactured home w/in five hundred feet (500') of tract listed above?  YES  NO

Structures on this tract of land: Single family dwellings \_\_\_\_\_ Manufactured Homes \_\_\_\_\_ Other (specify) \_\_\_\_\_

Required Residential Property Line Setbacks: *Handwritten: 35' front, 120' rear, 20' side*

Location	Minimum	Actual
Front	35	35
Rear	25	120
Side	10	20
Corner/Sidestreet	20	---
Nearest Building on same lot	10	---

If permits are granted I agree to conform to all ordinances and the laws of the State of North Carolina regulating such work and the specifications of plans submitted. I hereby state that the foregoing statements are accurate and correct to the best of my knowledge. This permit is subject to revocation if false information is provided on this form.

[Signature]  
Signature of Owner or Owner's Agent

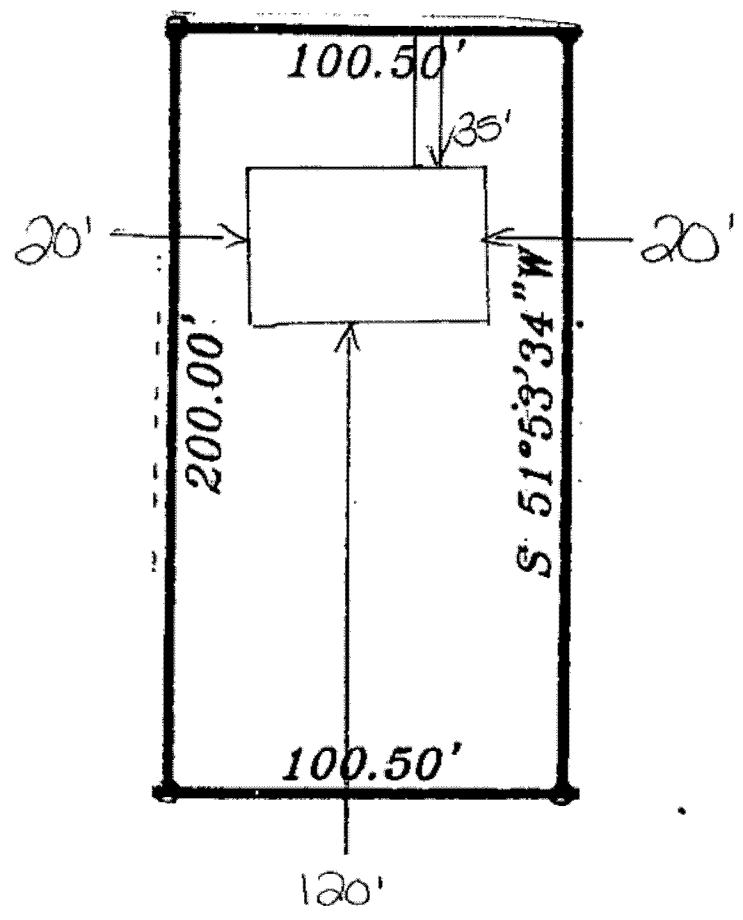
2-16-07  
Date

Lot 38 Hunters Point  
150 High Standard Ln

SITE PLAN APPROVAL  
DISTRICT RA30 USE SFD  
#BEDROOMS 3  
2.22.07 CYDUSON  
ZONING ADMINISTRATOR

1=50

High Standard Ln.



OWNER NAME: SHC Holdings, Inc.

APPLICATION #: \_\_\_\_\_

\*This application to be filled out only when applying for a new septic system.\*

**County Health Department Application for Improvement Permit and/or Authorization to Construct**

IF THE INFORMATION IN THIS APPLICATION IS FALSIFIED, CHANGED, OR THE SITE IS ALTERED, THEN THE IMPROVEMENT PERMIT OR AUTHORIZATION TO CONSTRUCT SHALL BECOME INVALID. The permit is valid for either 60 months or without expiration depending upon documentation submitted. (complete site plan = 60 months; complete plat = without expiration)

**DEVELOPMENT INFORMATION**

- New single family residence
- Expansion of existing system
- Repair to malfunctioning sewage disposal system
- Non-residential type of structure

**WATER SUPPLY**

- New well
- Existing well
- Community well
- Public water
- Spring

Are there any existing wells, springs, or existing waterlines on this property?

yes  no  unknown

**SEPTIC**

If applying for authorization to construct please indicate desired system type(s): can be ranked in order of preference, must choose one.

- Accepted  Innovative
- Alternative  Other
- Conventional  Any

The applicant shall notify the local health department upon submittal of this application if any of the following apply to the property in question. If the answer is "yes", applicant must attach supporting documentation.

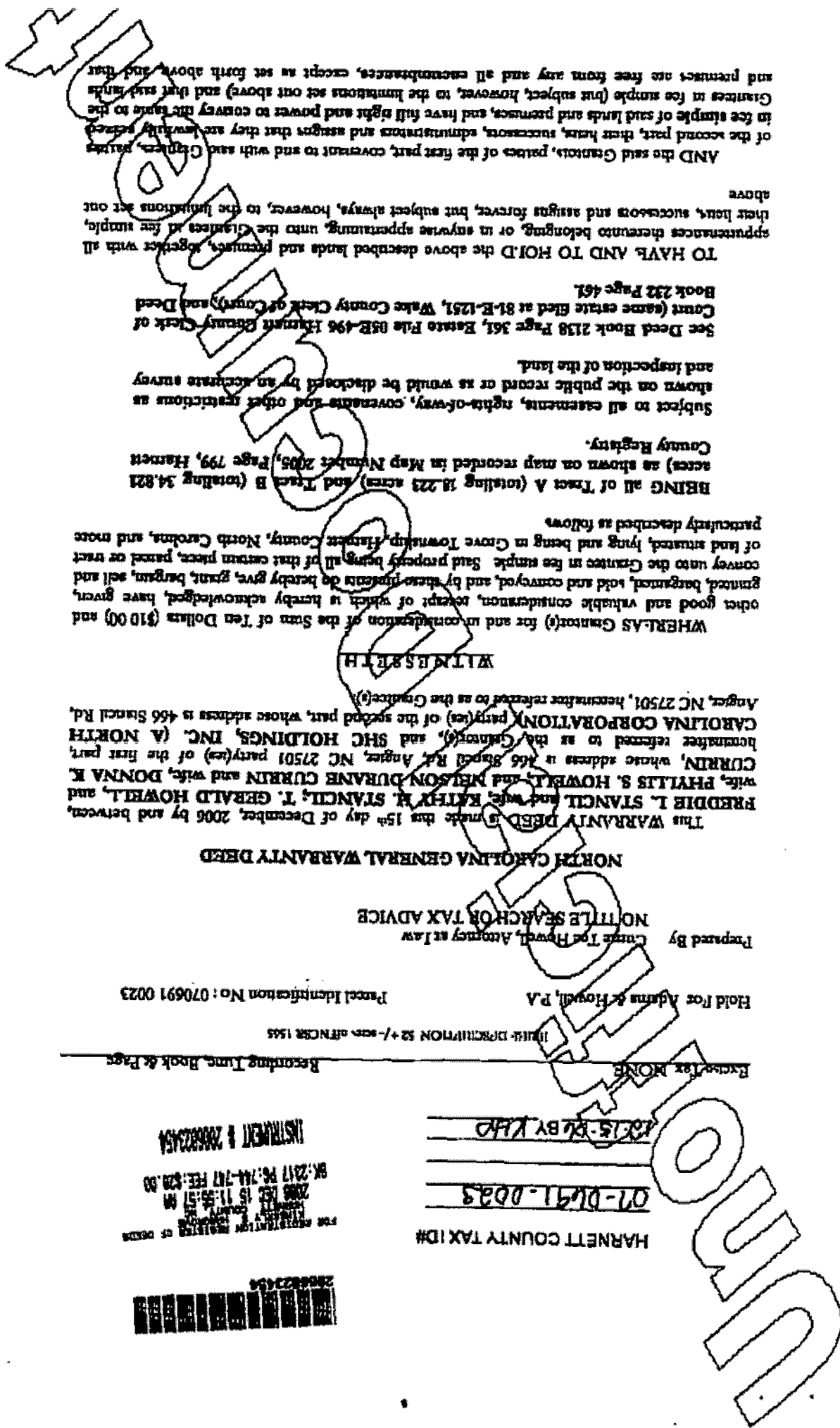
- YES  NO Does the site contain any Jurisdictional Wetlands?
- YES  NO Does the site contain any existing Wastewater Systems?
- YES  NO Is any wastewater going to be generated on the site other than domestic sewage?
- YES  NO Is the site subject to approval by any other Public Agency?
- YES  NO Are there any easements or Right of Ways on this property?
- YES  NO Does the site contain any existing water, cable, phone or underground electric lines?

If yes please call No Cuts at 800-632-4949 to locate the lines. This is a free service.

I Have Read This Application And Certify That The Information Provided Herein Is True, Complete And Correct. Authorized County And State Officials Are Granted Right Of Entry To Conduct Necessary Inspections To Determine Compliance With Applicable Laws And Rules. I Understand That I Am Solely Responsible For The Proper Identification And Labeling Of All Property Lines And Corners And Making The Site Accessible So That A Complete Site Evaluation Can Be Performed.

PROPERTY OWNERS OR OWNERS LEGAL REPRESENTATIVE SIGNATURE (REQUIRED)

2-16-07  
DATE



AND the said Grants, parties of the first part, covenant to and with said Grantees, heirs, assigns, successors, administrators and assigns that they are lawfully seized in fee simple of said lands and premises, and have full right and power to convey the lands to the Grantees in fee simple (but subject, however, to the limitations set out above) and that said lands and premises are free from any and all encumbrances, except as set forth above, and that

TO HAVE AND TO HOLD the above described lands and premises, together with all appurtenances thereunto belonging, or in anywise appertaining, unto the Grantees in fee simple, their heirs, successors and assigns forever, but subject always, however, to the limitations set out above

See Deed Book 2138 Page 361, Estate File 05R-496 Harner County Clerk of Court (same estate filed at 81-R-1251, Wake County Clerk of Court) and Deed Book 232 Page 461

Subject to all easements, rights-of-way, covenants and other restrictions as shown on the public record or as would be disclosed by an accurate survey and inspection of the land

BRING all of Tract A (containing 18.223 acres) and Tract B (containing 34.821 acres) as shown on map recorded in Map Number 2005, Page 199, Harner County Registry.

WHEREAS Grantor(s) for and in consideration of the sum of Ten Dollars (\$10.00) and other good and valuable consideration, receipt of which is hereby acknowledged, have given, granted, bargained, sold and conveyed, and by these presents do hereby give, grant, bargain, sell and convey unto the Grantee in fee simple. Said property being all of that certain piece, parcel or tract of land situated, lying and being in Grove Township, Harner County, North Carolina, and more particularly described as follows:

WITNESSETH

This WARRANTY DEED is made this 15th day of December, 2006 by and between, FREDDIE L. STANGLI and wife, KATHY M. STANGLI; T. GERALD HOWELL, and wife, PHYLLIS S. HOWELL; and NELSON DURANE CURRIN and wife, DONNA K. CURRIN, whose address is 466 Stancil Rd., Angier, NC 27501 party(ies) of the first part, hereinafter referred to as the Grantee(s), and SHC HOLDINGS, INC. (A NORTH CAROLINA CORPORATION) party(ies) of the second part, whose address is 466 Stancil Rd., Angier, NC 27501, hereinafter referred to as the Grantor(s).

NORTH CAROLINA GENERAL WARRANTY DEED

Prepared By: Curran Law Howell, Agency at Law  
NOTTLE SEARCH OR TAX ADVICE

Hold For Adams & Howell, P.A. Parcel Identification No: 070691 0023

UNRECORDED INSTRUMENT 52 +/- ac. in FNC 1545

Recording Time, Book & Page

FOR REGISTRATION IN OFFICE OF CLERK  
HARNETT COUNTY, NC  
2006 FEB 15 11:56:57 AM  
BK: 2017 PG: 744-747 FEE: \$29.00  
INSTRUMENT # 2006023454

HARNETT COUNTY TAX ID#  
07-0691-0023  
12-15-06 BY LHO



091-500 16927, 16949, 16950, 16951, 16952, 16953, 16954, 16955, 16956, 16957, 16958, 16959, 16960, 16961, 16962, 16963, 16964, 16965, 16966, 16967, 16968

Application Number: \_\_\_\_\_

**Harnett County Central Permitting Department**  
PO Box 65, Lillington, NC 27546  
910-893-7525

**Environmental Health New Septic Systems Test**  
**Environmental Health Code 800**

- Place "property flags" on each corner iron of lot. All property lines must be clearly flagged approximately every 50 feet between corners.
- Place "house corner flags" at each corner of where the house/manufactured home will sit. Use additional flagging to outline driveways, garages, decks, out buildings, swimming pools, etc.
- Place flags at locations as developed on site plan by Customer Service Technician and you.
- Place Environmental Health "orange" card in location that is easily viewed from road.
- If property is thickly wooded, Environmental Health requires that you clean out the undergrowth to allow the soil evaluation to be performed. Inspectors should be able to walk freely around site. *No grading of property should be done.*
- Call No Cuts to locate utility lines prior to scheduling inspection. 800-632-4949 (This is a free service)
- After preparing proposed site call the voice permitting system at 910-893-7525 and give code **800** for Environmental Health confirmation. **Please note confirmation number given at end of recording for proof of request.**
- Use Click2Gov or IVR to hear results. Once approved, proceed to Central Permitting for permits.

**Environmental Health Existing Tank Inspections**  
**Environmental Health Code 800**

- Place Environmental Health "orange" card in location that is easily viewed from road. Follow above instructions for placing flags on property.
- Prepare for inspection by removing soil over door as diagram indicates. Loosen trap door cover. (Unless inspection is for a septic tank in a mobile home park)
- After preparing trapdoor call the voice permitting system at 910-893-7525 and give code **800** for Environmental Health confirmation. **Please note confirmation number given at end of recording for proof of request.**
- Use Click2Gov or IVR to hear results. Once approved, proceed to Central Permitting for remaining permits.

**Health and Sanitation Inspections**

- After submitting plans for food and lodging to Central Permitting, please allow approximately 7-10 working days for plan status. Use Click2Gov or IVR to hear results.
- Once all plans are approved, proceed to Central Permitting for remaining permits.

**Fire Marshal Inspections**

- After submitting plans for Fire Marshal review to Central Permitting, please allow approximately 7-10 working days for approval. Use Click2Gov or IVR to hear results. Once all plans are approved, proceed to Central Permitting for permits.
- Fire Marshal's letter must be placed on job site until work is completed.

**Public Utilities**

- Place stake with "orange" tape/name thirty feet (30) from the center of the road at the location you wish to have water tap installed.
- Allow four to six weeks after application for water/sewer taps. Call Utilities at 893-7575 for technical assistance.


**Building Inspections**

- After submitting plans for Building Inspections, please allow approximately 3 working days for review. Use Click2Gov or IVR to hear results. Once all plans are approved, proceed to Central Permitting for permits.
- For new housing/set up permits must meet E 911 / Addressing guidelines prior to scheduling final inspection.
- Use Click2Gov or IVR to hear results.

**E911 Addressing**

- Addressing Confirmation Code 814**
- Address numbers shall be mounted on the house, 3 inches high (5" for commercial).
  - Numbers must be a contrasting color from house, must be clearly visible night and day at entrance of driveway if home is 100 ft or more from road, or if mailbox is on opposite side of road.
  - Once you purchase permits and footing inspection has been approved call the voice permitting system at 910-893-7525 and give code **814** for address confirmation. This must be called in even if you have contacted E911 for verbal confirmation. Check Click2Gov for results and address.

• Inspection results can be viewed online at <http://www.harnett.org/services-213.asp> then select Click2Gov

Applicant/Owner Signature  Date 2-27-07