

Initial Application Date: 11-21-06 1-23-07

Application # 0650016232R

COUNTY OF HARNETT LAND USE APPLICATION

Central Permitting 102 E. Front Street, Lillington, NC 27546 Phone: (910) 893-4759 Fax: (910) 893-2793

LANDOWNER: Regency Homes, Inc Mailing Address: 6506 Dental Ln
City: Fayetteville State: NC Zip: 28314 Phone #: 910 424-0455
APPLICANT: Same Mailing Address: _____
City: _____ State: _____ Zip: _____ Phone #: _____

PROPERTY LOCATION: SR #: 1108 SR Name: Cameron Hill Rd
Address: 242 Checkmate Ct.
Parcel: 099564 0101 50 PIN: 9564-66-6962.000
Zoning: RA-202 Subdivision: Yorkshire Plantation Lot #: 145 Lot Size: .64
Flood Plain: X Panel: 150D Watershed: III-HQW Deed Book/Page: 2823/986 Plat Book/Page: 2006-244
DIRECTIONS TO THE PROPERTY FROM LILLINGTON: Hwy 27 @ Hwy 27 @ Cameron Hill Rd
(1) Yorkshire Dr. (2) Checkmate Ct

PROPOSED USE:

- Sg. Family Dwelling (Size 56'6" x 38') # of Bedrooms 3 # Baths 2.5 Basement (w/wo bath) --- Garage Included Deck ---
 - Multi-Family Dwelling No. Units _____ No. Bedrooms/Unit _____
 - Manufactured Home (Size _____ x _____) # of Bedrooms _____ Garage _____ Deck _____
 - Number of persons per household _____
 - Business Sq. Ft. Retail Space _____ Type 1/23: Manufact home per EH No Fee (UD)
 - Industry Sq. Ft. _____ Type _____
 - Church Seating Capacity _____ Kitchen _____
 - Home Occupation (Size _____ x _____) # Rooms _____ Use _____
- Additional Information: _____
- Accessory Building (Size _____ x _____) Use _____
 - Addition to Existing Building (Size _____ x _____) Use _____
 - Other _____

Additional Information:

Water Supply: County Well (No. dwellings _____) Other _____
Sewage Supply: New Septic Tank Existing Septic Tank County Sewer Other _____
Erosion & Sedimentation Control Plan Required? YES NO
Property owner of this tract of land own land that contains a manufactured home w/in five hundred feet (500') of tract listed above? YES NO

Structures on this tract of land: Single family dwellings 1 prop Manufactured homes _____ Other (specify) _____

Required Residential Property Line Setbacks:	Minimum	Actual
Front	35	<u>57</u> <u>62.33'</u>
Rear	25	<u>16</u> <u>25'</u>
Side	10	<u>10</u>
Corner	20	<u>-</u>
Nearest Building	10	<u>-</u>

If permits are granted I agree to conform to all ordinances and the laws of the State of North Carolina regulating such work and the specifications or plans submitted. I hereby swear that the foregoing statements are accurate and correct to the best of my knowledge.

[Signature]
Signature of Owner or Owner's Agent

11/10/06
Date

This application expires 6 months from the initial date if no permits have been issued

A RECORDED SURVEY PLAT AND RECORDED DEED ARE REQUIRED WHEN APPLYING FOR A LAND USE APPLICATION

OWNER NAME: Regency Homes Inc.

APPLICATION #: 0650016232

This application to be filled out only when applying for a new septic system.

County Health Department Application for Improvement Permit and/or Authorization to Construct

IF THE INFORMATION IN THIS APPLICATION IS FALSIFIED, CHANGED, OR THE SITE IS ALTERED, THEN THE IMPROVEMENT PERMIT OR AUTHORIZATION TO CONSTRUCT SHALL BECOME INVALID. The permit is valid for either 60 months or without expiration depending upon documentation submitted. (complete site plan = 60 months; complete plat = without expiration)

DEVELOPMENT INFORMATION

- New single family residence
- Expansion of existing system
- Repair to malfunctioning sewage disposal system
- Non-residential type of structure

WATER SUPPLY

- New well
- Existing well
- Community well
- Public water
- Spring

Are there any existing wells, springs, or existing waterlines on this property? yes no unknown

SEPTIC

If applying for authorization to construct please indicate desired system type(s): can be ranked in order of preference, must choose one.

- Accepted Innovative
- Alternative Other
- Conventional Any

The applicant shall notify the local health department upon submittal of this application if any of the following apply to the property in question. If the answer is "yes", applicant must attach supporting documentation.

- YES NO Does The Site Contain Any Jurisdictional Wetlands?
- YES NO Does The Site Contain Any Existing Wastewater Systems?
- YES NO Is Any Wastewater Going To Be Generated On The Site Other Than Domestic Sewage?
- YES NO Is The Site Subject To Approval By Any Other Public Agency?
- YES NO Are There Any Easements Or Right Of Ways On This Property?

I Have Read This Application And Certify That The Information Provided Herein Is True, Complete And Correct. Authorized County And State Officials Are Granted Right Of Entry To Conduct Necessary Inspections To Determine Compliance With Applicable Laws And Rules. I Understand That I Am Solely Responsible For The Proper Identification And Labeling Of All Property Lines And Corners And Making The Site Accessible So That A Complete Site Evaluation Can Be Performed.

[Signature]
PROPERTY OWNERS OR OWNERS LEGAL REPRESENTATIVE SIGNATURE (REQUIRED)

DATE

conf # _____

Application Number: 06 50016230 #143

Harnett County Central Permitting Department
PO Box 65, Lillington, NC 27546
910-893-7525

06 50016231 #144
06 50016232 #145
06 50016233 #146
06 50016234 #147

Environmental Health New Septic Systems Test
Environmental Health Code 800

- Place "property flags" on each corner iron of lot. All property lines must be clearly flagged approximately every 50 feet between corners.
- Place "house corner flags" at each corner of where the house/manufactured home will sit. Use additional flagging to outline driveways, garages, decks, out buildings, swimming pools, etc.
- Place flags at locations as developed on site plan by Customer Service Technician and you.
- Place Environmental Health "orange" card in location that is easily viewed from road.
- If property is thickly wooded, Environmental Health requires that you clean out the undergrowth to allow the soil evaluation to be performed. Inspectors should be able to walk freely around site. *No grading of property should be done.*
- Call No Cuts to locate utility lines prior to scheduling inspection. 800-632-4949 (This is a free service)
- After preparing proposed site call the voice permitting system at 910-893-7525 and give code **800** for Environmental Health confirmation. **Please note confirmation number given at end of recording for proof of request.**
- Use Click2Gov or IVR to hear results. Once approved, proceed to Central Permitting for permits.

Environmental Health Existing Tank Inspections
Environmental Health Code 800

- Place Environmental Health "orange" card in location that is easily viewed from road. Follow above instructions for placing flags on property.
- Prepare for inspection by removing soil over door as diagram indicates. Loosen trap door cover. (Unless inspection is for a septic tank in a mobile home park)
- After preparing trapdoor call the voice permitting system at 910-893-7525 and give code **800** for Environmental Health confirmation. **Please note confirmation number given at end of recording for proof of request.**
- Use Click2Gov or IVR to hear results. Once approved, proceed to Central Permitting for remaining permits.

Health and Sanitation Inspections

- After submitting plans for food and lodging to Central Permitting, please allow approximately 7-10 working days for plan status. Use Click2Gov or IVR to hear results.
- Once all plans are approved, proceed to Central Permitting for remaining permits.

Fire Marshal Inspections

- After submitting plans for Fire Marshal review to Central Permitting, please allow approximately 7-10 working days for approval. Use Click2Gov or IVR to hear results. Once all plans are approved, proceed to Central Permitting for permits.
- Fire Marshal's letter must be placed on job site until work is completed.

Public Utilities

- Place stake with "orange" tape/name thirty feet (30) from the center of the road at the location you wish to have water tap installed.
- Allow four to six weeks after application for water/sewer taps. Call Utilities at 893-7575 for technical assistance.

Building Inspections

- After submitting plans for Building Inspections, please allow approximately 3 working days for review. Use Click2Gov or IVR to hear results. Once all plans are approved, proceed to Central Permitting for permits.
- For new housing/set up permits must meet E 911 / Addressing guidelines prior to scheduling final inspection.
- Use Click2Gov or IVR to hear results.

E911 Addressing

Addressing Confirmation Code 814

- Address numbers shall be mounted on the house, 3 inches high (5" for commercial).
- Numbers must be a contrasting color from house, must be clearly visible night and day at entrance of driveway if home is 100 ft or more from road, or if mailbox is on opposite side of road.
- Once you purchase permits and footing inspection has been approved call the voice permitting system at 910-893-7525 and give code **814** for address confirmation. This must be called in even if you have contacted E911 for verbal confirmation. Check Click2Gov for results and address.

• **Inspection results can be viewed online at <http://www.harnett.org/services-213.asp> then select Click2Gov**

Applicant/Owner Signature Jing Puzgowski Date 11-21-6



2006008318

HARNETT COUNTY TAX ID#

09-9564-010-11
09-9564-010-15
11, 23, 24, 25, 38,
48 & etc
5-906 BY 845

FOR REGISTRATION REGISTER OF DEEDS
KIMBERLY S. HARGROVE
HARNETT COUNTY, NC
2006 MAY 09 04:04:55 PM
BK: 2223 PG: 986-988 FEE: \$17.00
NC REV STAMP: \$880.00
INSTRUMENT # 2006008318

NORTH CAROLINA GENERAL WARRANTY DEED

Excise Tax: \$ ~~440.00~~ 880.00

Parcel Identifier No. _____ Verified by _____ County on the _____ day of _____, 20____
By: _____

Mail/Box to: Thorp, Clarke & Neville, P.A., 150 N. McPherson Church Road, Ste B, Fayetteville, NC 28303

This instrument was prepared by: Thorp, Clarke & Neville, P.A., 150 N. McPherson Church Road, Ste B, Fayetteville, NC *R-0245-06*

Brief description for the Index: LT 109-111, 118-120, 122, 143-145, PH 4&5, YORKSHIRE PLANTATION

THIS DEED made this 3rd day of May, 2006, by and between

GRANTOR	GRANTEE
BNS DEVELOPMENT, LLC <i>PO Box 127 Dunn, NC 28334</i>	REGENCY HOMES, INC. 6506 Dental Lane, S-201 Fayetteville, NC 28314

The designation Grantor and Grantee as used herein shall include said parties, their heirs, successors, and assigns, and shall include singular, plural, masculine, feminine or neuter as required by context.

WITNESSETH, that the Grantor, for a valuable consideration paid by the Grantee, the receipt of which is hereby acknowledged, has and by these presents does grant, bargain, sell and convey unto the Grantee in fee simple, all that certain lot or parcel of land situated in the City of _____ Township, _____ Harnett County, North Carolina and more particularly described as follows:
Being all of Lots 109, 110, 111, 118, 119, 120, 133, 143, 144, 145, 146, 147, 148, 149, 154, 155, 156, 157, 158 and 159 in a subdivision known as Yorkshire Plantation, Phase 4 and 5 and duly recorded in Book of Plats 2006, Page 244, Harnett County Registry, North Carolina.

The property hereinabove described was acquired by Grantor by instrument recorded in Book _____ page _____.

A map showing the above described property is recorded in Plat Book _____ 2006 page _____ 244.

TO HAVE AND TO HOLD the aforesaid lot or parcel of land and all privileges and appurtenances thereto belonging to the Grantee in fee simple.

And the Grantor covenants with the Grantee, that Grantor is seized of the premises in fee simple, has the right to convey the same in fee simple, that title is marketable and free and clear of all encumbrances, and that Grantor will warrant and defend the title against the lawful claims of all persons whomsoever, other than the following exceptions: Restrictive covenants recorded in Book 2205, Page 745, Harnett County Registry.

IN WITNESS WHEREOF, the Grantor has duly executed the foregoing as of the day and year first above written.

BNS DEVELOPMENT, LLC

(Entity Name)

(SEAL)

By: [Signature]
Title: President

(SEAL)

By: _____
Title: _____

(SEAL)

By: _____
Title: _____

(SEAL)

State of North Carolina - County of _____

I, the undersigned Notary Public of the County and State aforesaid, certify that _____

personally appeared before me this day and acknowledged the due execution of the foregoing instrument for the purposes therein expressed. Witness my hand and Notarial stamp or seal this _____ day of _____, 20__.


My Commission Expires: _____
Notary Public

State of North Carolina - County of Harnett

I, the undersigned Notary Public of the County and State aforesaid, certify that Larry W. Strother personally came before me this day and acknowledged that he is the _____ President of _____ BNS DEVELOPMENT, LLC

_____ a North Carolina or _____ corporation/limited liability company/general partnership/limited partnership (strike through the inapplicable), and that by authority duly given and as the act of such entity, he signed the foregoing instrument in its name on its behalf as its act and deed. Witness my hand and Notarial stamp or seal, this _____ day of _____, 20__.

My Commission Expires: 7-24-10
[Signature]
Notary Public



State of North Carolina - County of _____
I, the undersigned Notary Public of the County and State aforesaid, certify that _____

Witness my hand and Notarial stamp or seal, this _____ day of _____, 20__.

My Commission Expires: _____
Notary Public

The foregoing Certificate(s) of _____ is/are certified to be correct. This instrument and this certificate are duly registered at the date and time and in the Book and Page shown on the first page hereof.

Register of Deeds for _____ County
By: _____ Deputy/Assistant - Register of Deeds

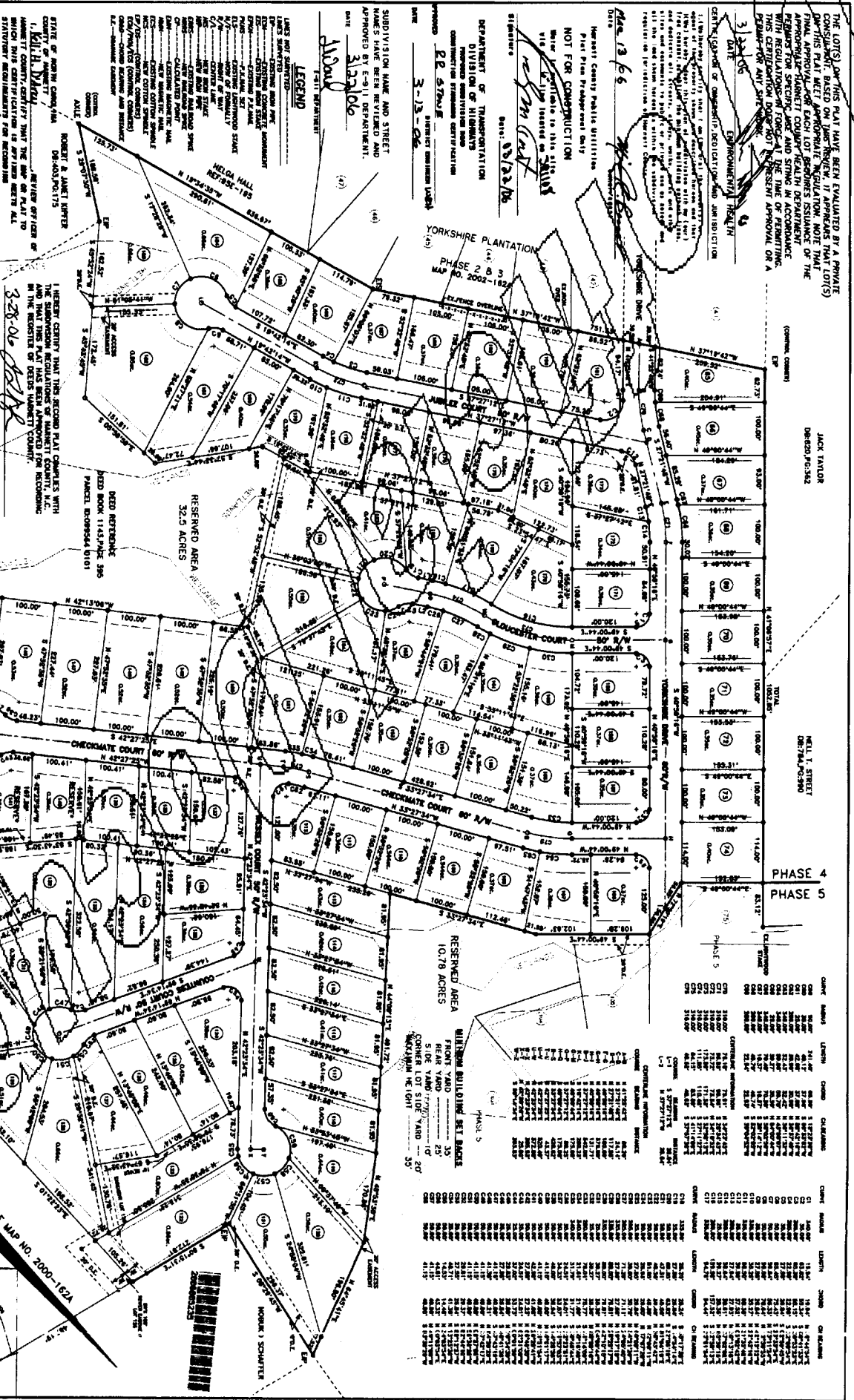
THE LOTS ON THIS PLAN HAVE BEEN EVALUATED BY A PRIVATE CONSULTANT BASED ON JUST REVIEW. IT APPEARS THAT LOTS 5 BY THIS PLAN MEET APPROPRIATE REGULATION. MORE THAT FINAL APPROVAL FOR EACH LOT REQUIRES ASSUANCE OF THE APPROVALS FROM NORTH CAROLINA HEALTH DEPARTMENT, NORTH CAROLINA FIRE AND MARINE, AND DEPARTMENT OF ENVIRONMENTAL AND NATURAL RESOURCES. THIS CERTIFICATION DOES NOT REPRESENT APPROVAL OF A PLAN OR ANY STATE.

DATE: 3-28-06
 REVIEWER OFFICER: [Signature]
 NORTH CAROLINA HEALTH DEPARTMENT
 DATE: 3-28-06
 REVIEWER OFFICER: [Signature]
 NORTH CAROLINA FIRE AND MARINE
 DATE: 3-28-06
 REVIEWER OFFICER: [Signature]
 NORTH CAROLINA DEPARTMENT OF ENVIRONMENTAL AND NATURAL RESOURCES
 DATE: 3-28-06
 REVIEWER OFFICER: [Signature]

DEPARTMENT OF TRANSPORTATION
 DIVISION OF HIGHWAYS
 NORTH CAROLINA
 CONSTRUCTION STRENGTH CERTIFICATION
 PROJECT NO. 3-13-06
 PROJECT NAME: [Signature]
 DATE: 3-13-06
 REVIEWER OFFICER: [Signature]

SUBDIVISION NAME AND STREET NAMES HAVE BEEN REVIEWED AND APPROVED BY E-311 DEPARTMENT.
 DATE: 3-28-06
 REVIEWER OFFICER: [Signature]

LANDS NOT COVERED:
 EXISTING UTILITIES
 EXISTING CONCRETE DRIVEWAYS
 EXISTING PAVED DRIVEWAYS
 EXISTING DRIVEWAYS
 EXISTING SIDEWALKS
 EXISTING CURBS
 EXISTING FENCES
 EXISTING TREES
 EXISTING UTILITIES
 EXISTING CONCRETE DRIVEWAYS
 EXISTING DRIVEWAYS
 EXISTING SIDEWALKS
 EXISTING CURBS
 EXISTING FENCES
 EXISTING TREES
 EXISTING UTILITIES
 EXISTING CONCRETE DRIVEWAYS
 EXISTING DRIVEWAYS
 EXISTING SIDEWALKS
 EXISTING CURBS
 EXISTING FENCES
 EXISTING TREES
 EXISTING UTILITIES
 EXISTING CONCRETE DRIVEWAYS
 EXISTING DRIVEWAYS
 EXISTING SIDEWALKS
 EXISTING CURBS
 EXISTING FENCES
 EXISTING TREES
 EXISTING UTILITIES



RESERVED AREA 10.78 ACRES

LOT	AREA
1	0.10
2	0.10
3	0.10
4	0.10
5	0.10
6	0.10
7	0.10
8	0.10
9	0.10
10	0.10
11	0.10
12	0.10
13	0.10
14	0.10
15	0.10
16	0.10
17	0.10
18	0.10
19	0.10
20	0.10
21	0.10
22	0.10
23	0.10
24	0.10
25	0.10
26	0.10
27	0.10
28	0.10
29	0.10
30	0.10
31	0.10
32	0.10
33	0.10
34	0.10
35	0.10
36	0.10
37	0.10
38	0.10
39	0.10
40	0.10
41	0.10
42	0.10
43	0.10
44	0.10
45	0.10
46	0.10
47	0.10
48	0.10
49	0.10
50	0.10
51	0.10
52	0.10
53	0.10
54	0.10
55	0.10
56	0.10
57	0.10
58	0.10
59	0.10
60	0.10
61	0.10
62	0.10
63	0.10
64	0.10
65	0.10
66	0.10
67	0.10
68	0.10
69	0.10
70	0.10
71	0.10
72	0.10
73	0.10
74	0.10
75	0.10
76	0.10
77	0.10
78	0.10
79	0.10
80	0.10
81	0.10
82	0.10
83	0.10
84	0.10
85	0.10
86	0.10
87	0.10
88	0.10
89	0.10
90	0.10
91	0.10
92	0.10
93	0.10
94	0.10
95	0.10
96	0.10
97	0.10
98	0.10
99	0.10
100	0.10

STATE OF NORTH CAROLINA
 COUNTY OF HANNETT
 I, [Signature], REVIEW OFFICER OF HANNETT COUNTY, CERTIFY THAT THE PLAN TO THIS SUBDIVISION MEETS ALL REQUIREMENTS FOR RECORDING.
 DATE: 3-28-06
 REVIEW OFFICER: [Signature]

NORTH CAROLINA HEALTH DEPARTMENT
 NORTH CAROLINA FIRE AND MARINE
 NORTH CAROLINA DEPARTMENT OF ENVIRONMENTAL AND NATURAL RESOURCES
 DATE: 3-28-06
 REVIEW OFFICER: [Signature]

RESERVED AREA 52.5 ACRES


LOT	AREA
1	0.10
2	0.10
3	0.10
4	0.10
5	0.10
6	0.10
7	0.10
8	0.10
9	0.10
10	0.10
11	0.10
12	0.10
13	0.10
14	0.10
15	0.10
16	0.10
17	0.10
18	0.10
19	0.10
20	0.10
21	0.10
22	0.10
23	0.10
24	0.10
25	0.10
26	0.10
27	0.10
28	0.10
29	0.10
30	0.10
31	0.10
32	0.10
33	0.10
34	0.10
35	0.10
36	0.10
37	0.10
38	0.10
39	0.10
40	0.10
41	0.10
42	0.10
43	0.10
44	0.10
45	0.10
46	0.10
47	0.10
48	0.10
49	0.10
50	0.10
51	0.10
52	0.10
53	0.10
54	0.10
55	0.10
56	0.10
57	0.10
58	0.10
59	0.10
60	0.10
61	0.10
62	0.10
63	0.10
64	0.10
65	0.10
66	0.10
67	0.10
68	0.10
69	0.10
70	0.10
71	0.10
72	0.10
73	0.10
74	0.10
75	0.10
76	0.10
77	0.10
78	0.10
79	0.10
80	0.10
81	0.10
82	0.10
83	0.10
84	0.10
85	0.10
86	0.10
87	0.10
88	0.10
89	0.10
90	0.10
91	0.10
92	0.10
93	0.10
94	0.10
95	0.10
96	0.10
97	0.10
98	0.10
99	0.10
100	0.10

NOTE:
 NEW ROADS SET AT ALL CORNERS UNLESS OTHERWISE NOTED.
 ALL ROADS SHALL BE DEMONSTRATED TO NORTH CAROLINA DEPARTMENT OF TRANSPORTATION.
 ALL DRAINAGE EXPANSIONS SHALL BE RESPONSIBILITY OF PROPERTY OWNERS.

BENNETT SURVEYS, INC.
 1662 CLARK ROAD, LILLINGTON, N.C. 27546 910-893-5252
 YORKSHIRE PLANTATION S/D
 PHASE 4
 HANNETT COUNTY
 NORTH CAROLINA
 ZONED: RA-20R
 JOHN SONVILLE TOWNSHIP
 HANNETT COUNTY
 FERRILLAN, N.C. 27606
 WATERBURY, N.C. 27156
 JOB NO: 04471PH4
 M.D.# 2006-244

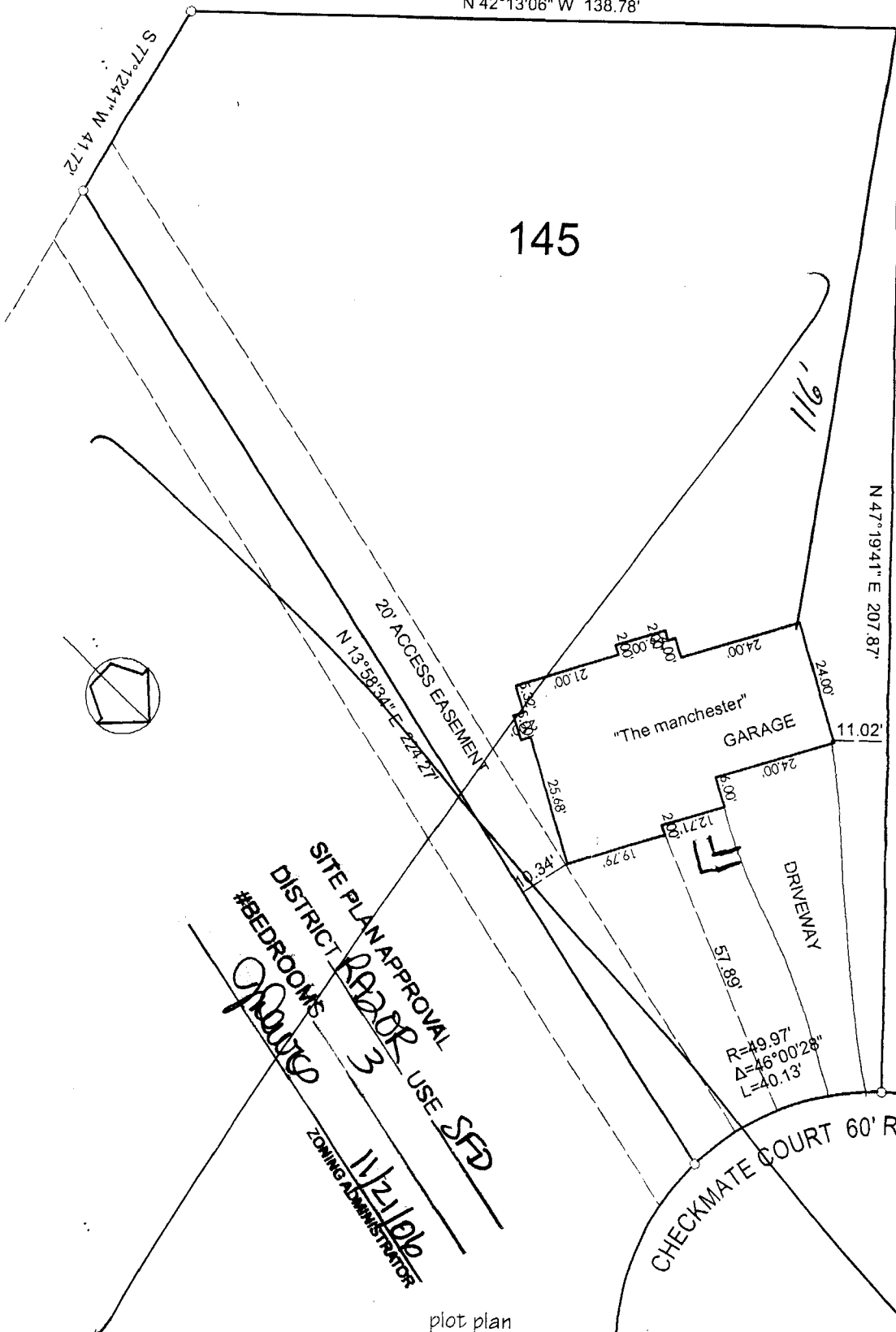
George L. Lott

Professional
Land Surveyor



126 Rowland Circle, Fayetteville, N.C. 28301
(910) 488-8659 494-2178 WWW.georgelott.com

N 42°13'06" W 138.78'



SITE PLAN APPROVAL
DISTRICT ~~RA2DR~~ USE ~~SFD~~
#BEDROOMS 3
OPENED
ZONING ADMINISTRATOR
11/21/16

plot plan

REGENCY CONSTRUCTION
YORKSHIRE PLANTATION
PHASE 4
HARNETT COUNTY N.C.
MAP # 2006-244

SCALE 1" = 30' OCT. 16, 2006



George L. Lott

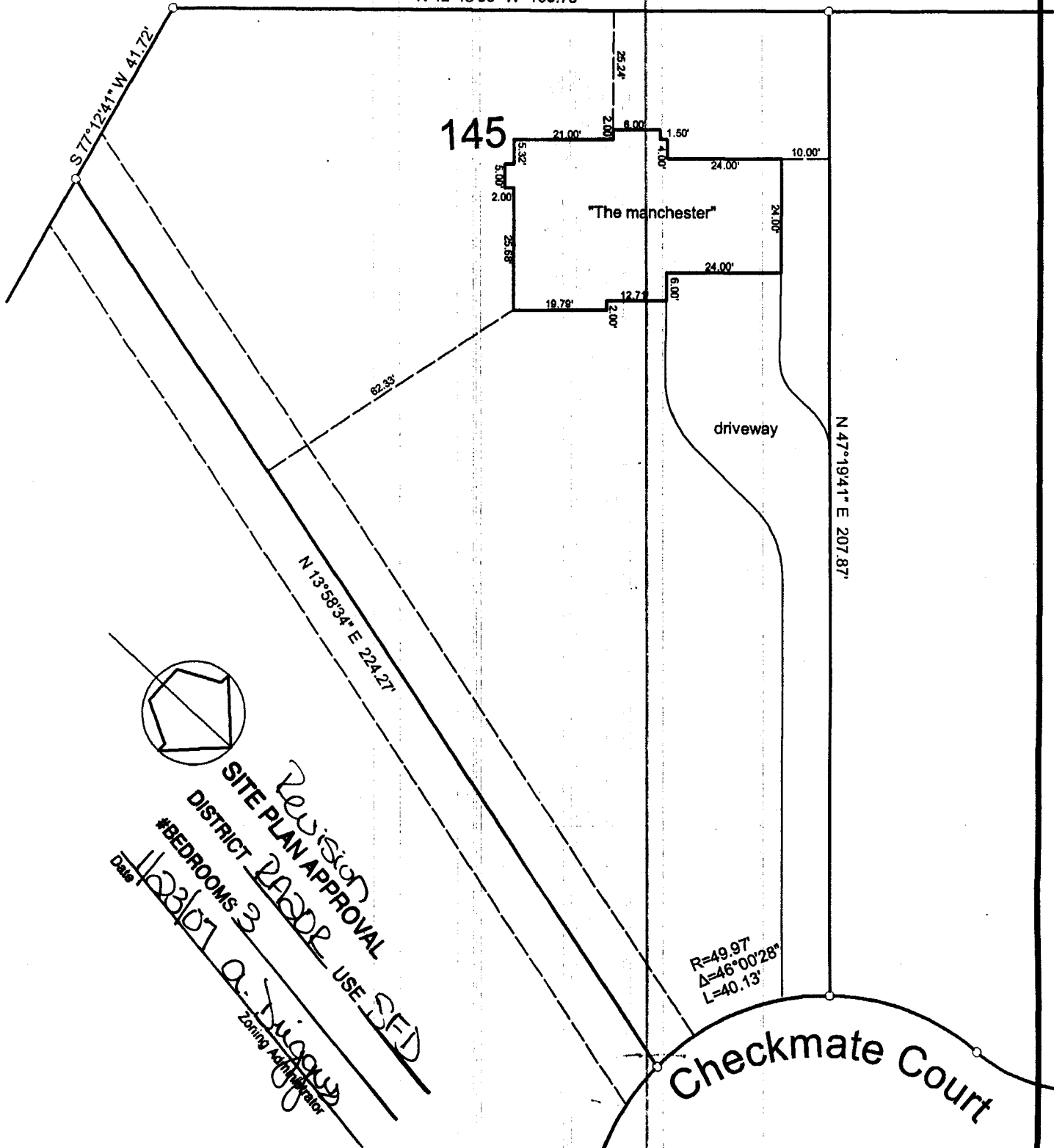
Professional
Land Surveyor

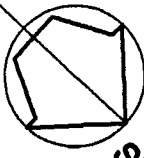


126 Rowland Circle, Fayetteville, N.C. 28301
(910) 488-8659 494-2178 WWW.georgelott.com

110230

N 42°13'06" W 138.78'




Revision
SITE PLAN APPROVAL
DISTRICT 2A2DR USE SED
#BEDROOMS 3
Date 1/23/07
A. Dioguardi
Zoning Administrator

plot plan

REGENCY CONSTRUCTION
Yorkshire Plantation, Phase 4
Harnett County North Carolina
Scale 1" = 30' Jan. 22, 2007

