

Initial Application Date: 11/03/2000

Application # 00-50016110

1304779

Central Permitting 102 E. Front Street, Lillington, NC 27546 Phone: (910) 893-4759 Fax: (910) 893-2793 www.hamett.org

COUNTY OF HARNETT LAND USE APPLICATION

LANDOWNER: Malaka Ventures LLC Mailing Address: PO Box 655

City: Holly Springs State: NC Zip: 27540 Phone #: 919-524-2915

APPLICANT: Same Mailing Address: _____

City: _____ State: _____ Zip: _____ Phone #: _____

PROPERTY LOCATION: SR #: 1437 SR Name: Ballard

Address: Ruth Circle Piquette Marina

Parcel: 08 01054 01 0292 PIN: 01052-20-4215.000

Zoning: R230 Subdivision: Ballard Woods Lot #: 56 Lot Size: .87

Flood Plain: X Panel: 0050 Watershed: IV Deed Book/Page: 00181833 Plat Book/Page: 00011033

DIRECTIONS TO THE PROPERTY FROM LILLINGTON: 401 N to Ballard Rd. Take right onto Ballard Rd. Take Right into Ballard Woods Subdivision.

PROPOSED USE:

SFD (Size 45 x 52) # Bedrooms 3 # Baths 2.5 Basement (w/wo bath) N/A Garage 21x21 Deck 16x12 Crawl Space / Slab

Multi-Family Dwelling No. Units _____ No. Bedrooms/Unit _____

Manufactured Home (Size _____ x _____) # of Bedrooms _____ Garage _____ Deck _____

Number of persons per household _____

Business Sq. Ft. Retail Space _____ Type _____

Industry Sq. Ft. _____ Type _____

Church Seating Capacity _____ Kitchen _____

Home Occupation (Size _____ x _____) # Rooms _____ Use _____

Additional Information: _____

Accessory Building (Size _____ x _____) Use _____

Addition to Existing Building (Size _____ x _____) Use _____

Other _____

Additional Information: _____

Water Supply: County Well (No. dwellings _____) Other Environmental Health Site Visit Date: _____

Sewage Supply: New Septic Tank Existing Septic Tank County Sewer Other

Erosion & Sedimentation Control Plan Required? YES NO

Property owner of this tract of land own land that contains a manufactured home w/in five hundred feet (500') of tract listed above? YES NO

Structures on this tract of land: Single family dwellings 1 Manufactured homes _____ Other (specify) _____

Required Residential Property Line Setbacks: proposed Minimum Actual

	Minimum	Actual
Front	<u>35</u>	<u>37</u>
Rear	<u>25</u>	<u>150'</u>
Side	<u>10</u>	<u>38 & 44</u>
Corner	<u>20</u>	<u>N/A</u>
Nearest Building	<u>10</u>	<u>70 N/A</u>

If permits are granted I agree to conform to all ordinances and the laws of the State of North Carolina regulating such work and the specifications or plans submitted. I hereby swear that the foregoing statements are accurate and correct to the best of my knowledge.

Signature of Owner or Owner's Agent: Malaka Ventures LLC

Date: 10-31-06

11/6 N

This application expires 6 months from the initial date if no permits have been issued

A RECORDED SURVEY PLAT AND RECORDED DEED ARE REQUIRED WHEN APPLYING FOR A LAND USE APPLICATION

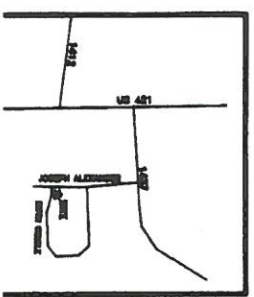
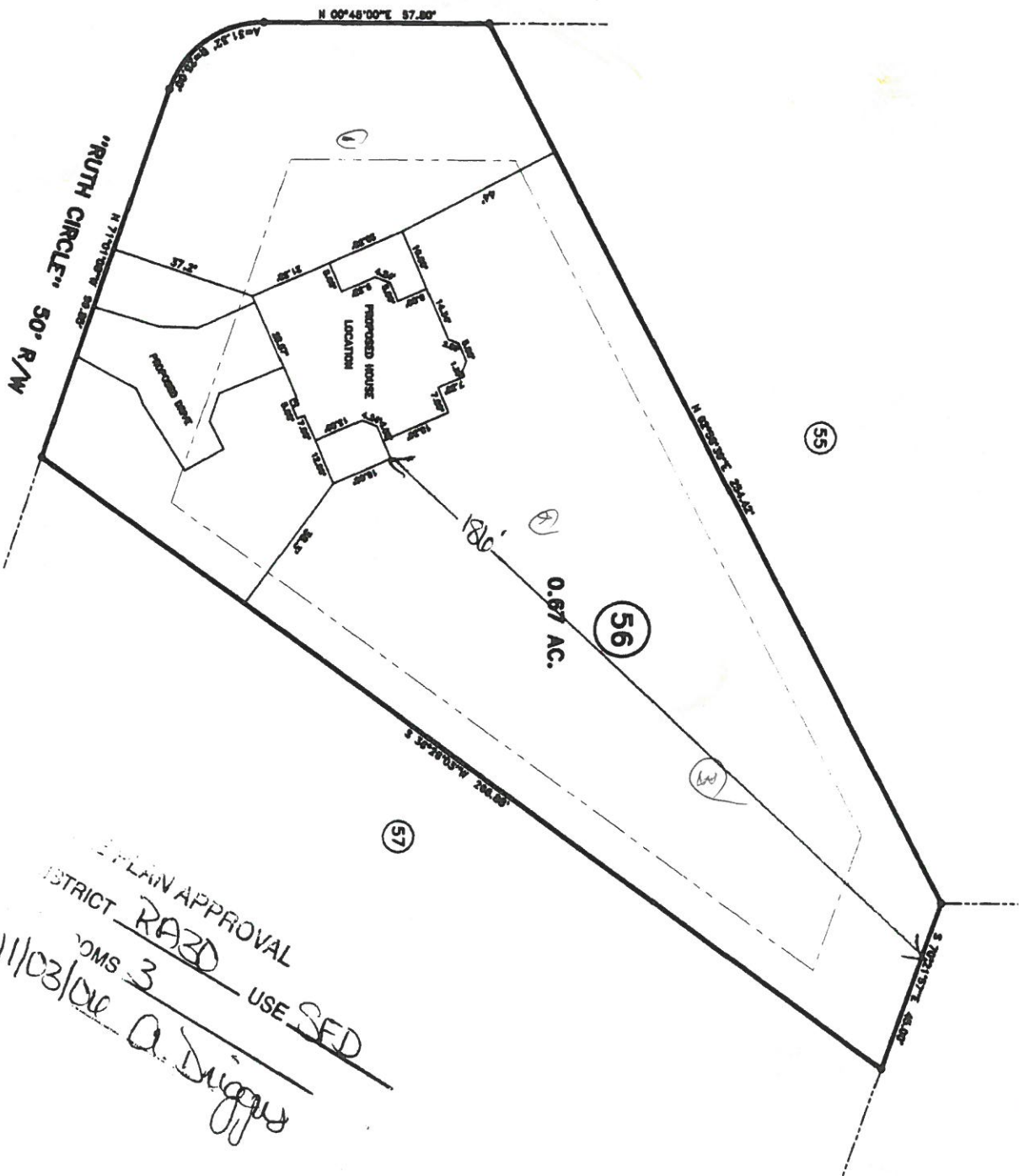
MAGNETIC NORTH
MAP NO. 2005-1033



MAP ESTABLISHED MAP NO. 2000-1003

MINIMUM BUILDING SET BACKS
 FRONT YARD ——— 30'
 REAR YARD ——— 50'
 SIDE YARD ——— 10'
 CORNER LOT SIDE YARD — 20'
 MAXIMUM HEIGHT ——— 35'

"JOSEPH ALEXANDER" 50' R/W



SURVEY FOR:
PROPOSED PLOT PLAN - LOT - S6
BALLARD WOODS S/D, PHASE THREE

TOWNSHIP: HECTOR'S CREEK
COUNTY: HARRETT
STATE: NORTH CAROLINA
DATE: OCTOBER 28, 2008

BENNETT SURVEYS, INC.
 1662 CLARK RD., LILLINGSTON, N.C. 27346
 (910) 993-5292

JOB NO. 06732

SCALE: 1" = 20'

SURVEYED BY: [Signature]
DRAWN BY: [Signature]

FIELD BOOK
DRAWING NO.

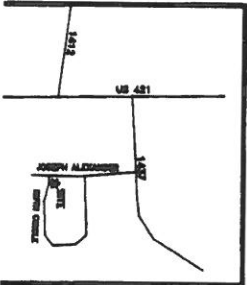
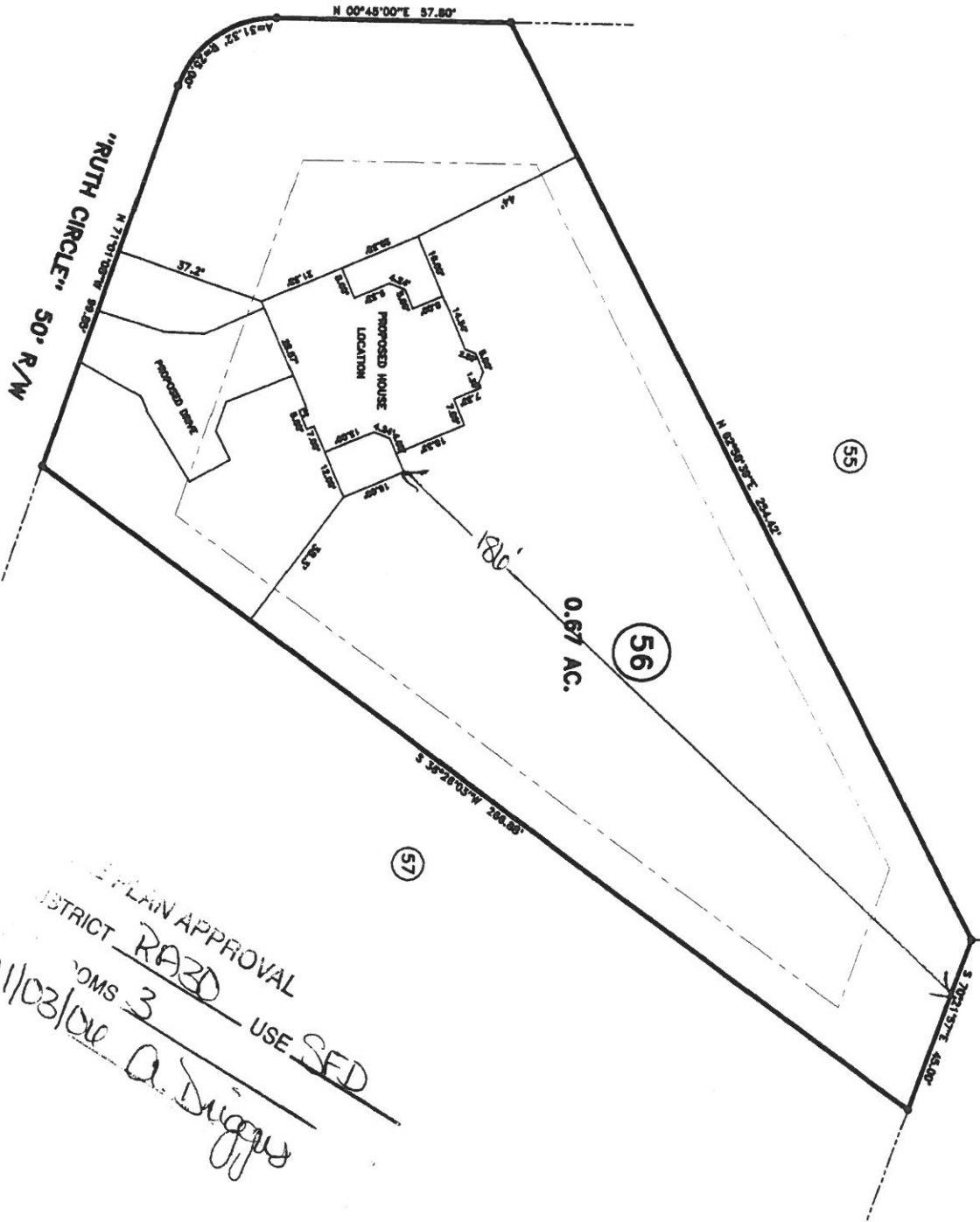
PLAIN APPROVAL
DISTRICT RAZD
COMS 3
11/03/08 A. Duggan
USE SED

MAGNETIC NORTH
MAP NO. 2005-1033

MAP REFERENCE MAP NO. 2005-1033

MINIMUM BUILDING SET BACKS
 FRONT YARD ——— 35'
 REAR YARD ——— 25'
 SIDE YARD ——— 10'
 CORNER LOT SIDE YARD — 20'
 MAXIMUM HEIGHT ——— 35'

"JOSEPH ALEXANDER" 50' R/W



SURVEY FOR:		JOB NO. 06732	
PROPOSED PLOT PLAN - LOT - 56		BENNETT SURVEYS, INC.	
BALLARD WOODS S/D, PHASE THREE		1662 CLARK RD., LILLINGTON, N. C. 27346	
TOWNSHIP: HECTOR'S CREEK		(910) 893-5252	
COUNTY: HARNETT		SURVEYED BY:	
STATE: NORTH CAROLINA		DRAWN BY: RVB	
DATE: OCTOBER 28, 2006		FIELD BOOK	
SCALE: 1" = 20'		DRAWING NO.	

PLAIN APPROVAL
 DISTRICT RABD USE SED
 COMS 3
 11/03/06 A. Duggan



266887483

FOR REGISTRATION REGISTER OF DEEDS
KIMBERLY S. HARRIS
HARNETT COUNTY, NC
2006 APR 27 03:37:01 PM
BK. 2218 PG. 833-835 FEE: \$17.00
NC REV STAMP: \$181.00
INSTRUMENT # 2006007483

HARNETT COUNTY TAX ID#

08 0654 01 0292
08 0654 01 0292 01
08 0654 01 0292 03
4/21/06 BYKHO

Excise Tax: \$181.00

Recording Time, Book & Page

This property is insured by Network Title Agency, Inc.

BRIEF DESCRIPTION: Lots 56, 57 and 59, Phase Three of Ballard Woods Subdivision

Mailed To: Grantee

Parcel Identification Nos.: 08 065401 0292 (Lot 56)
08 065401 0292 01 (Lot 57) and 08 065401 0292 03 (Lot 59)

Prepared By: Curdie Tee Howell, Attorney at Law
Adams and Howell, P.A.

NORTH CAROLINA GENERAL WARRANTY DEED

This WARRANTY DEED is made this 26th day of April, 2006 by and between **BALLARD WOODS, LLC** (A North Carolina Limited Liability Company), whose address is Post Office Box 6127, Raleigh, North Carolina 27628, party(ies) of the first part, hereinafter referred to as the Grantor(s); and **MALAKA VENTURES, LLC** (A North Carolina Limited Liability Company), whose address is 104 Cliffcreek Drive, Holly Springs, North Carolina 27540, party(ies) of the second part, hereinafter referred to as the Grantee(s).

WITNESSETH:

WHEREAS Grantor(s) for and in consideration of the Sum of Ten Dollars (\$10.00) and other good and valuable consideration, receipt of which is hereby acknowledged, have given, granted, bargained, sold and conveyed, and by these presents do hereby give, grant, bargain, sell and convey unto the Grantee in fee simple. Said property being all of that certain piece, parcel or tract of land situated, lying and being in Hector's Creek Township, Harnett County, North Carolina, and more particularly described as follows:

BEING all of Lots 56, 57 and 59, Phase Three of Ballard Woods Subdivision as shown in Map # 2005, Page 1033, Harnett County Registry.

Subject to all easements, rights-of-way, covenants and other restrictions as shown on the public record or as would be disclosed by an accurate survey and inspection of the land.

This conveyance is expressly made subject to the lien created by all the Grantors' real 2006 Harnett County ad valorem taxes on said tract of land which the Grantee(s) agree to assume and pay in full when due.

See Deed Book 1691, Page 945

TO HAVE AND TO HOLD the above described lands and premises, together with all appurtenances thereunto belonging, or in anywise appertaining, unto the Grantees in fee simple, their heirs, successors and assigns forever, but subject always, however, to the limitations set out above.

Harnett County Planning Department

PO Box 85, Lillington, NC 27546

910-893-7527

Environmental Health New Septic Systems Test

Environmental Health Code 800

- Place "property flags" in each corner of lot. All property lines must be clearly flagged.
- Place "house corner flags" at each corner of where the house/manufactured home will sit. Use additional flagging to outline driveways, garages, decks, out buildings, swimming pools, etc.
- Place flags at locations as developed on site plan by Customer Service Technician and you.
- Place Environmental Health "orange" card in location that is easily viewed from road.
- *No grading of property should be done.* Undergrowth should be cleaned out to allow soil evaluation to be performed. Inspectors should be able to walk freely.
- After preparing proposed site call the voice permitting system at 910-893-7527 and give code **800** for Environmental Health confirmation. Please note confirmation number given at end of recording for proof of request.
- To hear results, call IVR in approx. 7-10 working days. Once approved, proceed to Central Permitting for permits.

Environmental Health Existing Tank Inspections

Environmental Health Code 800

- Place Environmental Health "orange" card in location that is easily viewed from road.
- Prepare for inspection by removing soil over door as diagram indicates. Loosen trap door cover. (Unless inspection is for a septic tank in a mobile home park)
- After preparing trapdoor call the voice permitting system at 910-893-7527 and give code **800** for Environmental Health confirmation. Please note confirmation number given at end of recording for proof of request.
- To hear results, call IVR in approx. 7-10 working days. Once approved, proceed to Central Permitting for permits.

Health and Sanitation Inspections

Health and Sanitation Plan Review 826

- After submitting plans for food and lodging, call the voice permitting system at 910-893-7527 and give code **826** for Health and Sanitation confirmation. Please note confirmation number given at end of recording for proof of request.
- To hear results, call IVR in approx. 7-10 working days. Once approved, proceed to Central Permitting for permits.

Fire Marshal Inspections

Fire Marshall Plan Review Code 804

- Call the voice permitting system at 910-893-7527 and give code **804** for plan review. Please note confirmation number given at end of recording for proof of request.
- To hear results, call IVR in approx 7-10 working days. Once approved, proceed to Central Permitting for permits.
- Pick up Fire Marshal's letter and place on job site until work is completed.

Public Utilities

- Place stake with "orange" tape/name thirty feet (30) from the center of the road at the location you wish to have water tap installed.
- Allow four to six weeks after application for water/sewer taps. Call Utilities at 893-7575 for technical assistance.

Building Inspections

- Call the voice permitting system at 910-893-7527 to schedule inspections. Please note confirmation number given at end of recording for proof of request.
- For new housing/set up permits must meet E 911 / Addressing guidelines prior to calling for final inspection.
- To hear results of inspections, call IVR after scheduled inspection is done.

E911 Addressing

Addressing Confirmation Code 814

- Address numbers shall be mounted on the house, 3 inches high (5" for commercial).
- Numbers must be a contrasting color from house, must be clearly visible night and day at entrance of driveway if home is 100 ft or more from road, or if mailbox is on opposite side of road.
- Once you purchase permits and footing inspection has been approved call the voice permitting system at 910-893-7527 and give code **814** for address confirmation. This must be called in even if you have contacted E911 for verbal confirmation.

Customers can view all inspection results online at www.harnett.org.

Applicant Signature:  Date: 11-3-06

(Lot 56)

OWNER NAME: Malaka Ventures LLC APPLICATION #: _____

This application to be filled out only when applying for a new septic system.

County Health Department Application for Improvement Permit and/or Authorization to Construct

IF THE INFORMATION IN THIS APPLICATION IS FALSIFIED, CHANGED, OR THE SITE IS ALTERED, THEN THE IMPROVEMENT PERMIT OR AUTHORIZATION TO CONSTRUCT SHALL BECOME INVALID. The permit is valid for either 60 months or without expiration depending upon documentation submitted. (complete site plan = 60 months; complete plat = without expiration)

DEVELOPMENT INFORMATION

- New single family residence
- Expansion of existing system
- Repair to malfunctioning sewage disposal system
- Non-residential type of structure

WATER SUPPLY

- New well
- Existing well
- Community well
- Public water
- Spring

Are there any existing wells, springs, or existing waterlines on this property? yes no unknown

SEPTIC

If applying for authorization to construct please indicate desired system type(s): can be ranked in order of preference, must choose one.

- Accepted Innovative
- Alternative Other
- Conventional Any

The applicant shall notify the local health department upon submittal of this application if any of the following apply to the property in question. If the answer is "yes", applicant must attach supporting documentation.

- YES NO Does The Site Contain Any Jurisdictional Wetlands?
- YES NO Does The Site Contain Any Existing Wastewater Systems?
- YES NO Is Any Wastewater Going To Be Generated On The Site Other Than Domestic Sewage?
- YES NO Is The Site Subject To Approval By Any Other Public Agency?
- YES NO Are There Any Easements Or Right Of Ways On This Property?

I Have Read This Application And Certify That The Information Provided Herein Is True, Complete And Correct. Authorized County And State Officials Are Granted Right Of Entry To Conduct Necessary Inspections To Determine Compliance With Applicable Laws And Rules. I Understand That I Am Solely Responsible For The Proper Identification And Labeling Of All Property Lines And Corners And Making The Site Accessible So That A Complete Site Evaluation Can Be Performed.

Malaka Ventures
PROPERTY OWNERS OR OWNERS LEGAL REPRESENTATIVE SIGNATURE (REQUIRED)

11-1-06
DATE