

ADDRESS : 359 COLONIAL HILLS DR SUBDIV: COLONIAL HILLS PH 2
 CONTRACTOR : R & R ENTERPRISES OF FAY., LLC PHONE : (910) 977-2562
 OWNER : ADK PROPERTIES #22 PHONE :
 PARCEL : 03-0507- - -0226- -36-
 APPL NUMBER: 06-50015938 CP NEW RESIDENTIAL (SFD)
 DIRECTIONS : COLONIAL HILLS LOT 22. 210 RIGHT ON
 RAY RD RIGHT ON NURSERY RD LEFT ON DOCS
 RD ONE MILE ON LEFT. -A.DRIGGERS
 LAND NOTES : LXMN 7/02/04 COLONIAL HILLS PH 2 LOT#22
 SPLIT FROM THE MAIN PARCEL

STRUCTURE: 000 000 40X65 3BR SFD
 FLOOD ZONE : FLOOD ZONE X
 # BEDROOMS : 3.00 PROPOSED USE : SFD
 SEPTIC - EXISTING? : NEW WATER SUPPLY : UNKNOWN

PERMIT: CPSF 00 CP * SFD

TYP/SQ	REQUESTED COMPLETED	INSP RESULT	DESCRIPTION RESULTS/COMMENTS
B101 01	4/16/09 <u>4/16/09</u>	TI <u>APDI</u>	R*BLDG FOOTING / TEMP SVC POLE VRU #: 001756154

----- COMMENTS AND NOTES -----



ECS Carolinas, LLP

726 Ramsey Street
Suite 3
Fayetteville, NC 28301
(910) 401-3288 (office)
(910) 323-0539 (fax)

LETTER OF TRANSMITTAL

April 10, 2009

Castlebrook NC, LLC
428 Swan Island Court
Fayetteville, NC 282311

ATTN: Mr. Chris Manning

RE: DCP's at lot #22 - Colonial Hills Subdivision

ECS Job # 33:1117

Permits:

Location: Fayetteville, NC

We are enclosing:

- Materials Engineering Division Reports
- For your use
- As requested

ENCL:

Field Report # 1

04/07/2009

Nathan Nallainathan, P.E.
Principal Engineer

APR 9 2009

Miguel A. Santiago, P.E.
Branch Manager



ENGINEERING CONSULTING
SERVICES, LTD.

CALCULATION SHEET

PROJECT: DCP'S AT LOT#22

FIGURE NO. 1

TITLE: COLONIAL HILLS DR.

JOB NO. 1117

SCALE: NTS

BY: ERROLL

DATE: 4-7-09

APPROVED BY:

DATE 4-7-09

COLONIAL HILLS DRIVE

N
↑

33

1

2

1

House # 369




Report of Spread Footing - Foundation Observations

Project: DCPs at lot #22 - Colonial Hills Subdivision Project No. 1117
 Location: Fayetteville - Cumberland County - NC - Day/Date: 04/07/09
 Contractor: None Listed

Footing Number	Location	Size (W x H x L)		Footing Bottom Elevation		Description of Subgrade Material	Required Blow Counts		Design Bearing Pressure
		Design	Actual	Design	Depth of Undercut (in)		# of Blows / Increment		
1	43' east and 12' north from lot #22 mark of south west corner of the house lot	x x	x x	N/A	subg.ad	orange clay sand	6	7-6-6	
1	43' east and 12' north from lot #22 mark of south west corner of the house lot	x x	x x	N/A	-1'	orange clay sand	6	8-12-14	
1	43' east and 12' north from lot #22 mark of south west corner of the house lot	x x	x x	N/A	-2'	gray orange w/ roots	6	8-12-14	
1	43' east and 12' north from lot #22 mark of south west corner of the house lot	x x	x x	N/A	-3'	gray-tan clay	5	15-+25	

By: Ertolivinski Mendez

ECS Carolinas, LLP




Report of Spread Footing - Foundation Observations

Project: DCPs at lot #22 - Colonial Hills Subdivision Project No. 1117
 Location: Fayetteville - Cumberland County - NC Day/Date: 04/07/09
 Contractor: None Listed

Footing Number	Location	Size (W x H x L)		Footing Bottom Elevation		Description of Subgrade Material	Required Blow Counts		Design Bearing Pressure
		Design	Actual	Design	Depth of Undercut (in)		# of Blows / Increment		
2	75' east and 41' north from lot #22 mark in south west corner.	X	X	N/A	subg.ad	orange clay	6	6-9-8	
		X	X	N/A	-1'		6		
2	75' east and 41' north from lot #22 mark in south west corner.	X	X	N/A	-2'	orange clay	6	11-18-18	
		X	X	N/A	-3'		6		
2	75' east and 41' north from lot #22 mark in south west corner.	X	X	N/A	-3'	orange-yellow clay	6	13+25	
		X	X	N/A			6		
3	54' east and 9' south from lot #22 mark in north west corner.	X	X	N/A	subg.ad	orange Gray clay sand	6	7-7-8	
		X	X	N/A			6		

By: Errilivinski Mendez

ECSS Carolinas, LLP




Report of Spread Footing - Foundation Observations

Project: DCP's at lot #22 - Colonial Hills Subdivision Project No. 1117
 Location: Fayetteville - Cumberland County - NC Day/Date: 04/07/09
 Contractor: None Listed

Footing Number	Location	Size (W x H x L)		Footing Bottom Elevation		Description of Subgrade Material	Required Blow Counts		Design Bearing Pressure
		Design	Actual	Design	Depth of Undercut (in)		# of Blows / Increment		
3	54' east and 9' south from lot #22 mark in north west corner	x x	x x	N/A	-1'	orange-yellow clay sand	6	5-6-6	
3	54' east and 9' south from lot #22 mark in north west corner	x x	x x	N/A	2'	dark gray yellow sand	6	4-8-10	
3	54' east and 9' south from lot #22 mark in north west corner	x x	x x	N/A	-3'	dark gray yellow clay sand	6	7-7-8	
4	53' east and 35' south from lot #22 mark in north west corner.	x x	x x	N/A	subg. ad	orange-yellow clay	6	8-6-6	

By: Errolvinski Mendez

ECS Carolinas, LLP



Report of Spread Footing - Foundation Observations

Project: DCP's at lot #22 - Colonial Hills Subdivision
 Location: Fayetteville - Cumberland County - NC
 Contractor: None Listed

Project No. 1117
 Day/Date: 04/07/09

Footing Number	Location	Size (W x H x L)		Footing Bottom Elevation		Description of Steel Placed	Description of Subgrade Material	Required Blow Counts		Design Bearing Pressure
		Design	Actual	Design	Depth of Undercut (in)			# of Blows / increment		
4	53' east and 35' south from lot #22 mark in north west corner	x x	x x	N/A	-1'		orange-yellow clay	5-6-6	6	
4	53' east and 35' south from lot #22 mark in north west corner	x x	x x	N/A	-2'		yellow-tan clay	10-12-12	6	
4	53' east and 35' south from lot #22 mark in north west corner	x x	x x	N/A	-3'		orange-gray clay	4-5-4	6	
4	53' east and 35' south from lot #22 mark in north west corner	x x	x x	N/A	-4'		orange-gray clay	10-12-15	6	

By: Errolivinski Mendez

ECS Carolinas, LLP

ADDRESS : 359 COLONIAL HILLS DR SUBDIV: COLONIAL HILLS PH 2
CONTRACTOR : R & R ENTERPRISES OF FAY., LLC PHONE : (910) 977-2562
OWNER : ADK PROPERTIES #22 PHONE :
PARCEL : 03-0507- - -0226- -36-
APPL NUMBER: 06-50015938 CP NEW RESIDENTIAL (SFD)

DIRECTIONS : COLONIAL HILLS LOT 22. 210 RIGHT ON
RAY RD RIGHT ON NURSERY RD LEFT ON DOCS
RD ONE MILE ON LEFT. -A.DRIGGERS
LAND NOTES : LXMN 7/02/04 COLONIAL HILLS PH 2 LOT#22
SPLIT FROM THE MAIN PARCEL

STRUCTURE: 000 000 40X65 3BR SFD
FLOOD ZONE : FLOOD ZONE X
BEDROOMS : 3.00 PROPOSED USE : SFD
SEPTIC - EXISTING? : NEW WATER SUPPLY : UNKNOWN

PERMIT: CPSF 00 CP * SFD

TYP/SQ	REQUESTED COMPLETED	INSP RESULT	DESCRIPTION RESULTS/COMMENTS
B101 01	4/16/09	DT	R*BLDG FOOTING / TEMP SVC POLE VRU #: 001756154
	4/16/09	AP	1. Need engineered soil report.
B103 01	4/23/09	TI	R*BLDG FOUND & TEMP SVC POLE VRU #: 001758796

4-23-09 AP-MR

COMMENTS AND NOTES

ADDRESS : 359 COLONIAL HILLS DR
CONTRACTOR : R & R ENTERPRISES OF FAY., LLC
OWNER : ADK PROPERTIES #22
PARCEL : 03-0507- - -0226- -36-
APPL NUMBER: 06-50015938 CP NEW RESIDENTIAL (SFD)

SUBDIV: COLONIAL HILLS PH 2
PHONE : (910) 977-2562
PHONE :

DIRECTIONS : COLONIAL HILLS LOT 22. 210 RIGHT ON
RAY RD RIGHT ON NURSERY RD LEFT ON DOCS
RD ONE MILE ON LEFT. -A.DRIGGERS

LAND NOTES : LXMN 7/02/04 COLONIAL HILLS PH 2 LOT#22
SPLIT FROM THE MAIN PARCEL

STRUCTURE: 000 000 40X65 3BR SFD

FLOOD ZONE : FLOOD ZONE X

BEDROOMS : 3.00

SEPTIC - EXISTING? : NEW

PROPOSED USE : SFD

WATER SUPPLY : UNKNOWN

PERMIT: CPSF 00 CP * SFD

TYP/SQ	REQUESTED COMPLETED	INSP RESULT	DESCRIPTION RESULTS/COMMENTS
B101 01	4/16/09	DT	R*BLDG FOOTING / TEMP SVC POLE VRU #: 001756154
	4/16/09	AP	1. Need engineered soil report.
B103 01	4/23/09	MR	R*BLDG FOUND & TEMP SVC POLE VRU #: 001758796
	4/23/09	AP	
B105 01	4/24/09	TI	R*OPEN FLOOR VRU #: 001759836
	<u>4-24-09</u>	<u>AP-MR</u>	Early Morning if possible. Thanks Gary W. Robinson

----- COMMENTS AND NOTES -----

ADDRESS : 359 COLONIAL HILLS DR SUBDIV: COLONIAL HILLS PH 2
CONTRACTOR : R & R ENTERPRISES OF FAY., LLC PHONE : (910) 977-2562
OWNER : ADK PROPERTIES #22 PHONE :
PARCEL : 03-0507- - -0226- -36-
APPL NUMBER: 06-50015938 CP NEW RESIDENTIAL (SFD)

DIRECTIONS : COLONIAL HILLS LOT 22. 210 RIGHT ON
RAY RD RIGHT ON NURSERY RD LEFT ON DOCS
RD ONE MILE ON LEFT. -A.DRIGGERS
LAND NOTES : LXMN 7/02/04 COLONIAL HILLS PH 2 LOT#22
SPLIT FROM THE MAIN PARCEL

STRUCTURE: 000 000 40X65 3BR SFD
FLOOD ZONE : FLOOD ZONE X
BEDROOMS : 3.00 PROPOSED USE : SFD
SEPTIC - EXISTING? : NEW WATER SUPPLY : UNKNOWN

PERMIT: CPSF 00 CP * SFD

TYP/SQ	REQUESTED COMPLETED	INSP RESULT	DESCRIPTION RESULTS/COMMENTS
B101 01	4/16/09	DT	R*BLDG FOOTING / TEMP SVC POLE VRU #: 001756154
	4/16/09	AP	1. Need engineered soil report.
B103 01	4/23/09	MR	R*BLDG FOUND & TEMP SVC POLE VRU #: 001758796
	4/23/09	AP	
B105 01	4/24/09	MR	R*OPEN FLOOR VRU #: 001759836
	4/24/09	AP	Early Morning if possible. Thanks Gary W. Robinson
R427 02	5/08/09	TI	FOUR TRADE ROUGH IN >2500 VRU #: 001765270
	<u>5-8-9</u>	<u>DA-MR</u>	
R427 01	5/08/09	TI	FOUR TRADE ROUGH IN >2500 VRU #: 001765254
	5/07/09	CA	

----- COMMENTS AND NOTES -----

HARNETT COUNTY

Building Inspections Dept.

108 E. Front St.

Lillington, NC 27546

910-893-7525

DO NOT REMOVE

DATE: 05-08-09

PERMIT# 06-50015938

ADDRESS: 359 colonial hills

VIOLATIONS:

1. Fireplace missing
2. Firecaulking needed over fireplace
3. Smoke detector upstairs wall is in wrong place it must be 2' from return air
4. Roof shingles and boots not completed
5. Both mbr sinks will need studor vents on final
6. Ok to side, but not insulate

Harnett County Building Department

Mike Rearic cell# (910) 984- 4772

ADDRESS : 359 COLONIAL HILLS DR
CONTRACTOR : R & R ENTERPRISES OF FAY., LLC
OWNER : ADK PROPERTIES #22
PARCEL : 03-0507- - -0226- -36-
APPL NUMBER: 06-50015938 CP NEW RESIDENTIAL (SFD)

SUBDIV: COLONIAL HILLS PH 2
PHONE : (910) 977-2562
PHONE :

DIRECTIONS : COLONIAL HILLS LOT 22. 210 RIGHT ON
RAY RD RIGHT ON NURSERY RD LEFT ON DOCS
RD ONE MILE ON LEFT. -A.DRIGGERS

LAND NOTES : LXMN 7/02/04 COLONIAL HILLS PH 2 LOT#22
SPLIT FROM THE MAIN PARCEL

STRUCTURE: 000 000 40X65 3BR SFD

FLOOD ZONE : FLOOD ZONE X

BEDROOMS : 3.00

SEPTIC - EXISTING? : NEW

PROPOSED USE : SFD

WATER SUPPLY : UNKNOWN

PERMIT: CPSF 00 CP * SFD

TYP/SQ	REQUESTED COMPLETED	INSP RESULT	DESCRIPTION RESULTS/COMMENTS
B101 01	4/16/09	DT	R*BLDG FOOTING / TEMP SVC POLE VRU #: 001756154
	4/16/09	AP	1. Need engineered soil report.
B103 01	4/23/09	MR	R*BLDG FOUND & TEMP SVC POLE VRU #: 001758796
	4/23/09	AP	
B105 01	4/24/09	MR	R*OPEN FLOOR VRU #: 001759836
	4/24/09	AP	Early Morning if possible. Thanks Gary W. Robinson
R427 02	5/08/09	MR	FOUR TRADE ROUGH IN >2500 VRU #: 001765270
	5/08/09	DA	fireplace missing firecaulk over fireplace upstairs smoke detector to be 2' from return shingles and boots needed both mbr sinks will need studor vents on final
R427 01	5/08/09	TI	FOUR TRADE ROUGH IN >2500 VRU #: 001765254
	5/07/09	CA	
R427 03	5/13/09	TI	FOUR TRADE ROUGH IN >2500 VRU #: 001766807

5-13-9 AP-MR

COMMENTS AND NOTES

ADDRESS : 359 COLONIAL HILLS DR. SUBDIV: COLONIAL HILLS PH 2
CONTRACTOR : R & R ENTERPRISES OF FAY., LLC PHONE : (910) 977-2562
OWNER : ADK PROPERTIES #22 PHONE :
PARCEL : 03-0507- - -0226- -36-
APPL NUMBER: 06-50015938 CP NEW RESIDENTIAL (SFD)

DIRECTIONS : COLONIAL HILLS LOT 22. 210 RIGHT ON
RAY RD RIGHT ON NURSERY RD LEFT ON DOCS
RD ONE MILE ON LEFT. -A.DRIGGERS

LAND NOTES : LXMN 7/02/04 COLONIAL HILLS PH 2 LOT#22
SPLIT FROM THE MAIN PARCEL

STRUCTURE: 000 000 40X65 3BR SFD

FLOOD ZONE : FLOOD ZONE X

BEDROOMS : 3.00

PROPOSED USE : SFD

SEPTIC - EXISTING? : NEW

WATER SUPPLY : UNKNOWN

PERMIT: CPSF 00 CP * SFD

TYP/SQ	REQUESTED COMPLETED	INSP RESULT	DESCRIPTION RESULTS/COMMENTS
B101 01	4/16/09	DT	R*BLDG FOOTING / TEMP SVC POLE VRU #: 001756154
	4/16/09	AP	1. Need engineered soil report.
B103 01	4/23/09	MR	R*BLDG FOUND & TEMP SVC POLE VRU #: 001758796
	4/23/09	AP	
B105 01	4/24/09	MR	R*OPEN FLOOR VRU #: 001759836
	4/24/09	AP	Early Morning if possible. Thanks Gary W. Robinson
R427 02	5/08/09	MR	FOUR TRADE ROUGH IN >2500 VRU #: 001765270
	5/08/09	DA	1. fireplace missing 2. firecaulk over fireplace 3. upstairs smoke detector to be 2' from return 4. shingles and boots needed 5, both mbr sinks will need studor vents on final
R427 01	5/08/09	TI	FOUR TRADE ROUGH IN >2500 VRU #: 001765254
	5/07/09	CA	
R427 03	5/13/09	MR	FOUR TRADE ROUGH IN >2500 VRU #: 001766807
	5/13/09	AP	
A814 01	5/15/09	TI	ADDRESS CONFIRMATION VRU #: 001768993
I129 01	5/15/09	TI	R*INSULATION INSPECTION TIME: 17:00 VRU #: 001769074
	<u>5-15-9</u>	<u>AP-MR</u>	

----- COMMENTS AND NOTES -----

ADDRESS : 359 COLONIAL HILLS DR SUBDIV: COLONIAL HILLS PH 2
CONTRACTOR : R & R ENTERPRISES OF FAY., LLC PHONE : (910) 977-2562
OWNER : ADK PROPERTIES #22 PHONE :
PARCEL : 03-0507- - -0226- -36-
APPL NUMBER: 06-50015938 CP NEW RESIDENTIAL (SFD)

DIRECTIONS : COLONIAL HILLS LOT 22. 210 RIGHT ON
RAY RD RIGHT ON NURSERY RD LEFT ON DOCS
RD ONE MILE ON LEFT. -A.DRIGGERS

LAND NOTES : LXMN 7/02/04 COLONIAL HILLS PH 2 LOT#22
SPLIT FROM THE MAIN PARCEL

STRUCTURE: 000 000 40X65 3BR SFD

FLOOD ZONE : FLOOD ZONE X
BEDROOMS : 3.00 PROPOSED USE : SFD
SEPTIC - EXISTING? : NEW WATER SUPPLY : UNKNOWN

PERMIT: CPSF 00 CP * SFD

TYP/SQ	REQUESTED COMPLETED	INSP RESULT	DESCRIPTION RESULTS/COMMENTS
B101 01	4/16/09	DT	R*BLDG FOOTING / TEMP SVC POLE VRU #: 001756154
	4/16/09	AP	1. Need engineered soil report.
B103 01	4/23/09	MR	R*BLDG FOUND & TEMP SVC POLE VRU #: 001758796
	4/23/09	AP	
B105 01	4/24/09	MR	R*OPEN FLOOR VRU #: 001759836
	4/24/09	AP	Early Morning if possible. Thanks Gary W. Robinson
R427 02	5/08/09	MR	FOUR TRADE ROUGH IN >2500 VRU #: 001765270
	5/08/09	DA	1. fireplace missing 2. firecaulk over fireplace 3. upstairs smoke detector to be 2' from return 4. shingles and boots needed 5, both mbr sinks will need studor vents on final
R427 01	5/08/09	TI	FOUR TRADE ROUGH IN >2500 VRU #: 001765254
	5/07/09	CA	
R427 03	5/13/09	MR	FOUR TRADE ROUGH IN >2500 VRU #: 001766807
	5/13/09	AP	
A814 01	5/15/09	TI	ADDRESS CONFIRMATION TIME: 17:00 VRU #: 001768993
	5/21/09	AP	359 COLONIAL HILLS DR LOT 22 LILLINGTON 27546
I129 01	5/15/09	MR	R*INSULATION INSPECTION TIME: 17:00 VRU #: 001769074
	5/15/09	AP	
R429 01	7/06/09	TI	FOUR TRADE FINAL VRU #: 001790062

7-6-9 DP-MR

COMMENTS AND NOTES

35 Cypress Point

HARNETT COUNTY

Building Inspections Dept.

108 E. Front St.

Lillington, NC 27546

910-893-7525

DO NOT REMOVE

DATE: 07-06-09

PERMIT # 06-50015938

ADDRESS: 359 colonial hills

VIOLATIONS:

1. house numbers needed
2. grading at rear not complete
3. Plumbing not ready
4. Caulk toilets to floor
5. Plastic under house missing
6. Secondary drain to outside of foundation needed on ahu under house
Fee 50

Harnett County Building Department

Mike Rearic cell# (910) 984- 4772

ADDRESS : 359 COLONIAL HILLS DR SUBDIV: COLONIAL HILLS PH 2
 CONTRACTOR : R & R ENTERPRISES OF FAY., LLC PHONE : (910) 977-2562
 OWNER : ADK PROPERTIES #22 PHONE :
 PARCEL : 03-0507- - -0226- -36-
 APPL NUMBER: 06-50015938 CP NEW RESIDENTIAL (SFD)
 DIRECTIONS : COLONIAL HILLS LOT 22. 210 RIGHT ON
 RAY RD RIGHT ON NURSERY RD LEFT ON DOCS
 RD ONE MILE ON LEFT. -A.DRIGGERS
 LAND NOTES : LXMN 7/02/04 COLONIAL HILLS PH 2 LOT#22
 SPLIT FROM THE MAIN PARCEL

STRUCTURE: 000 000 40X65 3BR SFD
 FLOOD ZONE : FLOOD ZONE X
 # BEDROOMS : 3.00 PROPOSED USE : SFD
 SEPTIC - EXISTING? : NEW WATER SUPPLY : UNKNOWN

PERMIT: CPSF 00 CP * SFD

TYP/SQ	REQUESTED COMPLETED	INSP RESULT	DESCRIPTION RESULTS/COMMENTS
B101 01	4/16/09	DT	R*BLDG FOOTING / TEMP SVC POLE VRU #: 001756154
	4/16/09	AP	1. Need engineered soil report.
B103 01	4/23/09	MR	R*BLDG FOUND & TEMP SVC POLE VRU #: 001758796
	4/23/09	AP	
B105 01	4/24/09	MR	R*OPEN FLOOR VRU #: 001759836
	4/24/09	AP	Early Morning if possible. Thanks Gary W. Robinson
R427 02	5/08/09	MR	FOUR TRADE ROUGH IN >2500 VRU #: 001765270
	5/08/09	DA	1. fireplace missing 2. firecaulk over fireplace 3. upstairs smoke detector to be 2' from return 4. shingles and boots needed 5, both mbr sinks will need studor vents on final
R427 01	5/08/09	TI	FOUR TRADE ROUGH IN >2500 VRU #: 001765254
	5/07/09	CA	
R427 03	5/13/09	MR	FOUR TRADE ROUGH IN >2500 VRU #: 001766807
	5/13/09	AP	
A814 01	5/15/09	TI	ADDRESS CONFIRMATION TIME: 17:00 VRU #: 001768993
	5/21/09	AP	359 COLONIAL HILLS DR LOT 22 LILLINGTON 27546
I129 01	5/15/09	MR	R*INSULATION INSPECTION TIME: 17:00 VRU #: 001769074
	5/15/09	AP	
R429 01	7/06/09	MR	FOUR TRADE FINAL VRU #: 001790062
	7/06/09	DP	T/S: 07/06/2009 08:59 AM MREARIC ----- 1. house numbers needed 2. grading at rear is not away from foundation and raise the ac units 3. plumbing not complete 4. caulk toilets 5. plastic under house 6. secondary drain to outside of foundation needed on AHu
R425 01	7/07/09	MR	FOUR TRADE ROUGH IN VRU #: 001790294
	7/06/09	CA	T/S: 07/06/2009 01:04 PM MREARIC -----
R429 02	7/08/09	TI	FOUR TRADE FINAL TIME: 17:00 VRU #: 001791292
	<u>7.8-9</u>	<u>AP-MR</u>	T/S: 07/07/2009 12:46 PM VBROWN -----

COMMENTS AND NOTES

**COUNTY OF HARNETT
DEPARTMENT OF BUILDING INSPECTION
AND PLANNING/DEVELOPMENT
CERTIFICATE OF OCCUPANCY**

This certificate issued pursuant to the requirements of Section 105 of the North Carolina State Building Code and the Harnett County Zoning Ordinance certifies at the time of issuance this structure was in compliance with the various ordinances of the County of Harnett regulating development and building construction or use. For the following:

Use Classification: R-3

Type of Construction: II

Owner of Building: ADK Properties

Building Address: 359 Colonial Hills

Zoning District: _____

Zoning Permit No.: _____

Conditional Use Permit No.: _____

Building Permit No.: 06-50015938

Electrical Permit No.: "

Insulation Permit No.: "

Plumbing Permit No.: "

Mech. Permit No.: "

Envir. C.O. No.: _____

Date: 7-8-9

M. Mahal Reavis

Building Official

Zoning Official