

Initial Application Date: 10/11/06

Application # 0450015906

COUNTY OF HARNETT LAND USE APPLICATION

Central Permitting 102 E. Front Street, Lillington, NC 27546

Phone: (910) 893-4759

Fax: (910) 893-2793

LANDOWNER: A+D Prop. Mailing Address: \_\_\_\_\_

City: \_\_\_\_\_ State: \_\_\_\_\_ Zip: \_\_\_\_\_ Phone #: \_\_\_\_\_

APPLICANT: Comfort Home Inc. Mailing Address: P.O. Box 369

City: Clayton State: NC Zip: 27528 Phone #: (919) 553-3242

PROPERTY LOCATION: SR #: 1412 SR Name: Christian Light Rd.

Address: 136 Rocky Point Court Figuay-Vanice, NC 27526

Parcel: 080644001762 PIN: 0844-36-6430.000

Zoning: R-A-30 Subdivision: Forest Trails Lot #: 54 Lot Size: 0.462 Acre

Flood Plain: X Panel: 10 Watershed: IV Deed Book/Page: OTP Plat Book/Page: 2005/1649

DIRECTIONS TO THE PROPERTY FROM LILLINGTON: 401 North Left on Christian Light Rd.  
Right on Kingsbrook Circle RT. on Wildoaks Ct Rt. on Rocky Point Ct.  
Left on Left

PROPOSED USE: 5bx 42

Sg. Family Dwelling (Size 61' x 45') # of Bedrooms 3 # Baths 2.5 Basement (w/wo bath) N/A Garage yes Deck yes

Multi-Family Dwelling No. Units \_\_\_\_\_ No. Bedrooms/Unit \_\_\_\_\_

Manufactured Home (Size \_\_\_\_\_ x \_\_\_\_\_) # of Bedrooms \_\_\_\_\_ Garage \_\_\_\_\_ Deck \_\_\_\_\_

Number of persons per household Spec.

Business Sq. Ft. Retail Space \_\_\_\_\_ Type \_\_\_\_\_

Industry Sq. Ft. \_\_\_\_\_ Type \_\_\_\_\_

Church Seating Capacity \_\_\_\_\_ Kitchen \_\_\_\_\_

Home Occupation (Size \_\_\_\_\_ x \_\_\_\_\_) # Rooms \_\_\_\_\_ Use \_\_\_\_\_

Additional Information: \_\_\_\_\_

Accessory Building (Size \_\_\_\_\_ x \_\_\_\_\_) Use \_\_\_\_\_

Addition to Existing Building (Size \_\_\_\_\_ x \_\_\_\_\_) Use \_\_\_\_\_

Other \_\_\_\_\_

Additional Information: \_\_\_\_\_

Water Supply: () County () Well (No. dwellings \_\_\_\_\_) () Other

Sewage Supply: () New Septic Tank () Existing Septic Tank () County Sewer () Other

Erosion & Sedimentation Control Plan Required? YES () NO

Property owner of this tract of land own land that contains a manufactured home w/in five hundred feet (500') of tract listed above? YES () NO

Structures on this tract of land: Single family dwellings 1 Manufactured homes \_\_\_\_\_ Other (specify) \_\_\_\_\_

Required Residential Property Line Setbacks:	Proposed	Minimum	Actual
Front		35	40' 42'
Rear		25	116'
Side		10	15' 17'
Corner		20	44'
Nearest Building		10	N/A

If permits are granted I agree to conform to all ordinances and the laws of the State of North Carolina regulating such work and the specifications or plans submitted. I hereby swear that the foregoing statements are accurate and correct to the best of my knowledge.

Shannon Butler  
Signature of Owner or Owner's Agent

9-28-06  
Date

\*\*This application expires 6 months from the initial date if no permits have been issued\*\*

A RECORDED SURVEY PLAT AND RECORDED DEED ARE REQUIRED WHEN APPLYING FOR A LAND USE APPLICATION

# PLOT PLAN FOR COMFORT HOMES HECTORS CREEK TOWNSHIP HARNETT COUNTY NORTH CAROLINA

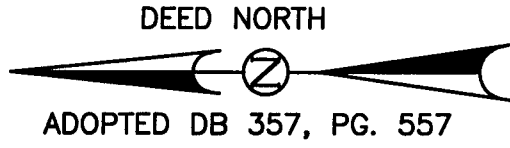
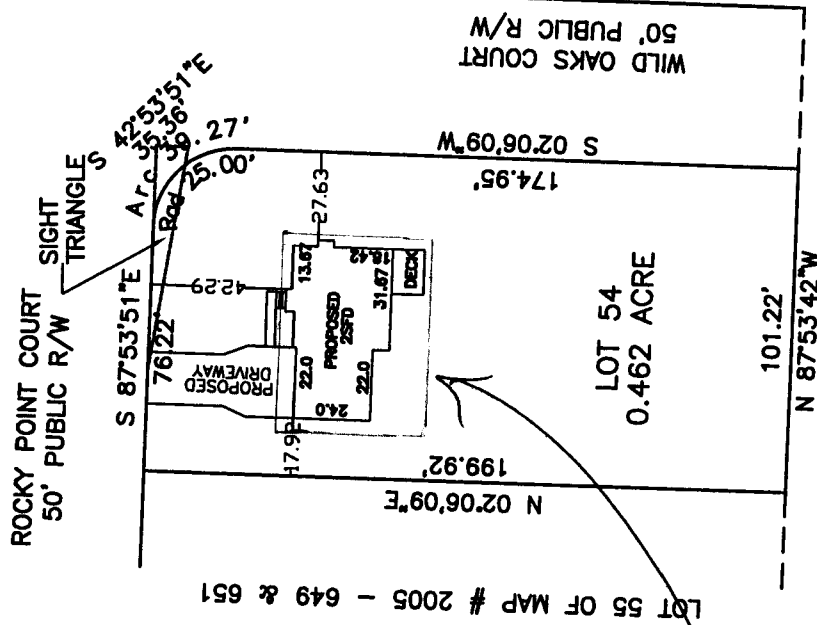
- NOTE: BEING LOT 54 OF FOREST TRAILS SUBDIVISION, PHASE TWO RECORDED IN MAP NUMBER 2005 - 649 & 651.
- NOTE: AREA COMPUTED BY COORDINATE METHOD.
- NOTE: NO NCGS MONUMENT WITHIN 2000'.
- NOTE: A 15' CONSTRUCTION EASEMENT SHALL BE RESERVED ON BOTH SIDES OF ALL PROPOSED STREETS.

COVERED  
HOUSE & GARAGE  
WALK & STEPS  
DRIVEWAY  
PROPOSED COVERAGE  
BLE COVERAGE  
E COVERAGE

FOR RECORDATION,

SUBJECT TO  
IONS OF RECORD.

*Formal survey of  
precious items  
New home*

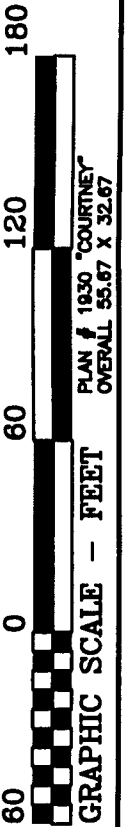


PLOT PLAN APPROVAL  
DISTRICT ROAD USE SFD  
COMMS 3  
*William A. Burgess*

DRAWN BY: CTP & BGW  
CHECKED BY: CTP  
(REV. 11-06-2006)  
DATE: 09-15-2006  
SCALE: 1" = 60'

JOB: BGW1006 CF  
FB:

JOSEPH K. REVELS PROPERTY  
DB 1413, PG. 951  
MAP # 2001-847



ANCE & ASSOC., P.A.



OWNER NAME: Comfort Homes

APPLICATION #: 0650015906

**\*This application to be filled out only when applying for a new septic system.\***

**County Health Department Application for Improvement Permit and/or Authorization to Construct**

IF THE INFORMATION IN THIS APPLICATION IS FALSIFIED, CHANGED, OR THE SITE IS ALTERED, THEN THE IMPROVEMENT PERMIT OR AUTHORIZATION TO CONSTRUCT SHALL BECOME INVALID. The permit is valid for either 60 months or without expiration depending upon documentation submitted. (complete site plan = 60 months; complete plat = without expiration)

**DEVELOPMENT INFORMATION**

- New single family residence
- Expansion of existing system
- Repair to malfunctioning sewage disposal system
- Non-residential type of structure

**WATER SUPPLY**

- New well
- Existing well
- Community well
- Public water
- Spring

Are there any existing wells, springs, or existing waterlines on this property?  yes  no  unknown

**SEPTIC**

If applying for authorization to construct please indicate desired system type(s): can be ranked in order of preference, must choose one.

- Accepted  Innovative
- Alternative  Other
- Conventional  Any

The applicant shall notify the local health department upon submittal of this application if any of the following apply to the property in question. If the answer is "yes", applicant must attach supporting documentation.

- YES  NO Does The Site Contain Any Jurisdictional Wetlands?
- YES  NO Does The Site Contain Any Existing Wastewater Systems?
- YES  NO Is Any Wastewater Going To Be Generated On The Site Other Than Domestic Sewage?
- YES  NO Is The Site Subject To Approval By Any Other Public Agency?
- YES  NO Are There Any Easements Or Right Of Ways On This Property?

**I Have Read This Application And Certify That The Information Provided Herein Is True, Complete And Correct.**

**Authorized County And State Officials Are Granted Right Of Entry To Conduct Necessary Inspections To Determine Compliance With Applicable Laws And Rules. I Understand That I Am Solely Responsible For The Proper Identification And Labeling Of All Property Lines And Corners And Making The Site Accessible So That A Complete Site Evaluation Can Be Performed.**

*Shirley Bell*  
PROPERTY OWNERS OR OWNERS LEGAL REPRESENTATIVE SIGNATURE (REQUIRED)

10-17-06  
DATE

Harnett County Planning Department

PO Box 65, Lillington, NC 27546  
910-893-7527

0650015904  
0650015905  
0650015906  
0650015907

Environmental Health New Septic Systems Test

Environmental Health Code 800

- Place "property flags" in each corner of lot. All property lines must be clearly flagged.
- Place "house corner flags" at each corner of where the house/manufactured home will sit. Use additional flagging to outline driveways, garages, decks, out buildings, swimming pools, etc.
- Place flags at locations as developed on site plan by Customer Service Technician and you.
- Place Environmental Health "orange" card in location that is easily viewed from road.
- No grading of property should be done. Undergrowth should be cleaned out to allow soil evaluation to be performed. Inspectors should be able to walk freely.
- After preparing proposed site call the voice permitting system at 910-893-7527 and give code 800 for Environmental Health confirmation. Please note confirmation number given at end of recording for proof of request.
- To hear results, call IVR in approx. 7-10 working days. Once approved, proceed to Central Permitting for permits.

Environmental Health Existing Tank Inspections

Environmental Health Code 800

- Place Environmental Health "orange" card in location that is easily viewed from road.
- Prepare for inspection by removing soil over door as diagram indicates. Loosen trap door cover. (Unless inspection is for a septic tank in a mobile home park)
- After preparing trapdoor call the voice permitting system at 910-893-7527 and give code 800 for Environmental Health confirmation. Please note confirmation number given at end of recording for proof of request.
- To hear results, call IVR in approx. 7-10 working days. Once approved, proceed to Central Permitting for permits.

Health and Sanitation Inspections

Health and Sanitation Plan Review 826

- After submitting plans for food and lodging, call the voice permitting system at 910-893-7527 and give code 826 for Health and Sanitation confirmation. Please note confirmation number given at end of recording for proof of request.
- To hear results, call IVR in approx. 7-10 working days. Once approved, proceed to Central Permitting for permits.

Fire Marshal Inspections

Fire Marshal Plan Review Code 804

- Call the voice permitting system at 910-893-7527 and give code 804 for plan review. Please note confirmation number given at end of recording for proof of request.
- To hear results, call IVR in approx 7-10 working days. Once approved, proceed to Central Permitting for permits.
- Pick up Fire Marshal's letter and place on job site until work is completed.

Public Utilities

- Place stake with "orange" tape/name thirty feet (30) from the center of the road at the location you wish to have water tap installed.
- Allow four to six weeks after application for water/sewer taps. Call Utilities at 893-7575 for technical assistance.

Building Inspections

- Call the voice permitting system at 910-893-7527 to schedule inspections. Please note confirmation number given at end of recording for proof of request.
- For new housing/set up permits must meet E 911 / Addressing guidelines prior to calling for final inspection.
- To hear results of inspections, call IVR after scheduled inspection is done.

E911 Addressing

Addressing Confirmation Code 814

- Address numbers shall be mounted on the house, 3 inches high (5" for commercial).
- Numbers must be a contrasting color from house, must be clearly visible night and day at entrance of driveway if home is 100 ft or more from road, or if mailbox is on opposite side of road.
- Once you purchase permits and footing inspection has been approved call the voice permitting system at 910-893-7527 and give code 814 for address confirmation. This must be called in even if you have contacted E911 for verbal confirmation.

Customers can view all inspection results online at [www.harnett.org](http://www.harnett.org).

Applicant Signature: Shawn Patton Date: 10-17-06

UNRECORDED

FOR REGISTRATION REGISTER OF DEEDS  
KIMBERLY S. HARRIS  
HARNETT COUNTY, NC  
2001 AUG 23 04:47 PM  
BK: 1826 PG: 464-466 FEE: \$10.00  
INSTRUMENT # 2001013686

Recording Time, Book and Page

Tax Lot No. Parcel Identifier No. 08-0653-0115-01  
Verified by County on the day of  
by

Mail after recording to A & D Properties, 6212 Rawls Church Road, Fuquay-Varina, NC 27526

This instrument was prepared by William M. Pope, Attorney at Law.

Brief description for the Index 18.421 Acres, Tract C, Map No. 2001-823

### NORTH CAROLINA GENERAL WARRANTY DEED

THIS DEED made this 1st day of August, 2001, by and between

GRANTOR	GRANTEE
Horace L. Ausley and wife, Hilda W. Ausley  6794 Christian Light Road Fuquay-Varina, NC 27526	A & D Properties, a N.C. General Partnership  6212 Rawls Church Road Fuquay-Varina, NC 27526

Enter in appropriate block for each party: name, address, and, if appropriate, character of entity, e.g. corporation or partnership.

The designation Grantor and Grantee as used herein shall include said parties, their heirs, successors, and assigns, and shall include singular, plural, masculine, feminine or neuter as required by context.

WITNESSETH, that the Grantor, for a valuable consideration paid by the Grantee, the receipt of which is hereby acknowledged, has and by these presents does grant, bargain, sell and convey unto the Grantee in fee simple, all that certain lot or parcel of land situated in the City of n/a Hectors Creek Township, Harnett County, North Carolina and more particularly described as follows:

BEING all of Lot No. C containing 18.421 acres, more or less as shown on map of survey entitled "Lot Recombination - Survey for: A & D Properties" dated June 1, 2001 drawn by Stencil & Associates, Professional Land Surveyor, P.A., and recorded as Map No. 2001-823, Harnett County Registry, reference to which is hereby made for greater accuracy of description.

This being out of that property conveyed from Irvin A. Ausley et ux to Horace L. Ausley by warranty deed (grantors reserved life estate) recorded in Deed Book 628, Page 952, Harnett County Registry. For further reference see: 90 E 254; 81 E 302, Harnett County Registry.

HARNETT COUNTY TAX ID #
08-0653-0115-01
8/3/01

September 20, 2006

Comfort Homes, Inc. has an option to purchase Lots 39, 46, 53, 54, and 66, in Forest Trails Subdivision, recorded in Map Book 2005, Pages 649 & 651, Harnett County Register of Deeds.


 (Seal)

I, Patricia F. Waite, do hereby certify that Julian R. Stewart, President of Comfort Homes, Inc., personally appeared before me this day and acknowledged the due execution of the foregoing instrument.

Witness my hand and Notarial Seal, this 20<sup>th</sup> day of September 2006.

 (Notary Public)

My commission expires 4/2/07.





2006018802

FOR REGISTRATION REGISTER OF DEEDS  
KIMBERLY S. HARGROVE  
HARNETT COUNTY, NC  
2006 OCT 04 11:13:32 AM  
BK:2288 PG:903-906 FEE:\$20.00

INSTRUMENT # 2006018802

**STATE OF NORTH CAROLINA**

**COUNTY OF HARNETT**

**AGREEMENT FOR TRANSFER OF IMPERVIOUS AREA  
ON LOTS / FOREST TRAILS SUBDIVISION**

*Whereas COMFORT HOMES, INC., purchased Lot 39, 46, 53, 54, 48 and 66 of Forest Trails Subdivision, recorded in Map Book 2005-Page 649 and 651, Lot 80 of Forest Trails Subdivision, recorded in Map Book 2006 page 180 and Lot 13S Map Book 2006 - Page 180, formerly being Lot 73 recorded in Map Book 2002 - Page 1135 Harnett County Register of Deeds.*

*Whereas Lots 39, 46, 53, 54 and 66 are limited to a maximum of 3017.5 square feet of built-upon impervious area, Lot 48 is limited to 3417.5 square feet of impervious area (see document recorded in Deed Book 2220 - pages 255-258, Harnett County Register of Deeds), and Lot 13S is limited to 1248.50 square feet of impervious coverage (see document recorded in Deed Book 2211, pages 533-536 and Deed Book 2220 - pages 255-258 Harnett County Register of Deeds).. The impervious are is limited by permit No. SW6020601, dated September 30, 2002 issued by North Carolina Department of Environment and Natural Resources, Division of Water Quality.*

*Whereas part of the above reference lots have a need for additional built-upon area, this Agreement is entered into by COMFORT HOMES, INC. with HARNETT COUNTY PLANNING DEPARTMENT to transfer built-upon area from other lots to these lots as follows:*

**EXHIBIT "A"**

<b><u>ALLOWED AREA</u></b>	<b><u>TRANSFERRED AREA</u></b>	<b><u>NEW AREA</u></b>
<b>Lot 13S -1248.5 s.f.</b>	<b>-125 s.f.</b>	<b>1123.5 s.f.</b>
<b>Lot 48 - <del>30</del>17.5 s.f.</b>	<b>+ 125 s.f.</b>	<b>3542.5 s.f.</b>
<b>Lot 39 - 3017.5 s.f.</b>	<b>+ 100 s.f.</b>	<b>3117.5 s.f.</b>
<b>Lot 46 - 3017.5 s.f.</b>	<b>+ 200 s.f.</b>	<b>3217.5 s.f.</b>
<b>Lot 53 - 3017.5 s.f.</b>	<b>- 300 s.f.</b>	<b>2717.5 s.f.</b>
<b>Lot 54 - 30 17.5 s.f.</b>	<b>-100 s.f.</b>	<b>2917.5 s.f.</b>
<b>Lot 66 - 3017.5 s.f.</b>	<b>+ 100 s.f.</b>	<b>3117.5 s.f.</b>
<b>Total - <u>19,753.5s.f.</u></b>		<b><u>19,753.5.5 s.f.</u></b>