

ADDRESS : 24 LUSCIOUS LN SUBDIV:
CONTRACTOR : CWW CONTRACTORS PHONE : (919) 639-0522
OWNER : BARLANE DEVELOPMENT LLC #27 PHONE :
PARCEL : 04-0662- - -0015- -30-
APPL NUMBER: 06-50015228 CP NEW RESIDENTIAL (SFD)
DIRECTIONS : hwy 210 towards angoer left on harnett
central rd pear meadow s/d is 1/4 mile
on right lot 27 jb

STRUCTURE: 000 000 60X48 3BDR
FLOOD ZONE . . . : FLOOD ZONE X

PERMIT: CPSF 00 CP * SFD

TYP/SQ	REQUESTED COMPLETED	INSP RESULT	DESCRIPTION RESULTS/COMMENTS
B101 01	7/27/06 <i>7-27</i>	TI <i>AP</i>	R*BLDG FOOTING / TEMP SVC POLE VRU #: 001243278 A.M. if possible. Thanks <i>KS</i>

COMMENTS AND NOTES

2

ADDRESS . : 24 LUSCIOUS LN SUBDIV:
CONTRACTOR : CWW CONTRACTORS PHONE : (919) 639-0522
OWNER . . : BARLANE DEVELOPMENT LLC #27 PHONE :
PARCEL . . : 04-0662- - -0015- -30-
APPL NUMBER: 06-50015228 CP NEW RESIDENTIAL (SFD)
DIRECTIONS : hwy 210 towards angoer left on harnett
central rd pear meadow s/d is 1/4 mile
on right lot 27 jb

STRUCTURE: 000 000 60X48 3BDR
FLOOD ZONE : FLOOD ZONE X

PERMIT: CPSF 00 CP * SFD

TYP/SQ	REQUESTED COMPLETED	INSP RESULT	DESCRIPTION RESULTS/COMMENTS
B101 01	7/27/06 7/27/06	KS AP	R*BLDG FOOTING / TEMP SVC POLE VRU #: 001243278 A.M. if possible. Thanks.
A814 01	8/08/06	TI	ADDRESS CONFIRMATION VRU #: 001250216
A814 03	8/08/06	TI	ADDRESS CONFIRMATION VRU #: 001250232
A814 02	8/08/06	TI	ADDRESS CONFIRMATION VRU #: 001250224
B103 01	8/08/06 <i>8.8.06</i>	TI <i>DABS</i>	✓ R*BLDG FOUND & TEMP SVC POLE VRU #: 001250281

----- COMMENTS AND NOTES -----

ADDRESS . : 24 LUSCIOUS LN SUBDIV:
CONTRACTOR : CWW CONTRACTORS PHONE : (919) 639-0522
OWNER . . : BARLANE DEVELOPMENT LLC #27 PHONE :
PARCEL . . : 04-0662- - -0015- -30-
APPL NUMBER: 06-50015228 CP NEW RESIDENTIAL (SFD)
DIRECTIONS : hwy 210 towards angoer left on harnett
central rd pear meadow s/d is 1/4 mile
on right lot 27 jb

STRUCTURE: 000 000 60X48 3BDR
FLOOD ZONE : FLOOD ZONE X

PERMIT: CPSF 00 CP * SFD

TYP/SQ	REQUESTED COMPLETED	INSP RESULT	DESCRIPTION RESULTS/COMMENTS
B101 01	7/27/06 7/27/06	KS AP	R*BLDG FOOTING / TEMP SVC POLE VRU #: 001243278 A.M. if possible. Thanks.
B103 01	8/08/06 8/08/06	BS DA	R*BLDG FOUND & TEMP SVC POLE VRU #: 001250281 Maximum bed joint per code is 3/4 inch. Some areas around front porch are 3 inches plus. Could find no evidence of a cut block or brich under wall. Repair and reschedule. Do not backfill
A814 01	8/08/06 8/11/06	TI AP	ADDRESS CONFIRMATION TIME: 17:00 VRU #: 001250216 24 LUSCIOUS LN
B103 02	8/10/06 8/10/06	KS AP	R*BLDG FOUND & TEMP SVC POLE VRU #: 001252295
B105 01	8/16/06	TI	R*OPEN FLOOR VRU #: 001255843

8-16 CA

KS

COMMENTS AND NOTES

ADDRESS . : 24 LUSCIOUS LN SUBDIV:
CONTRACTOR : CWW CONTRACTORS PHONE : (919) 639-0522
OWNER . . : BARLANE DEVELOPMENT LLC #27 PHONE :
PARCEL . . : 04-0662- - -0015- -30-
APPL NUMBER: 06-50015228 CP NEW RESIDENTIAL (SFD)
DIRECTIONS : hwy 210 towards angoer left on harnett
central rd pear meadow s/d is 1/4 mile
on right lot 27 jb

STRUCTURE: 000 000 60X48 3BDR
FLOOD ZONE : FLOOD ZONE X

PERMIT: CPSF 00 CP * SFD

TYP/SQ	REQUESTED COMPLETED	INSP RESULT	DESCRIPTION RESULTS/COMMENTS
B101 01	7/27/06 7/27/06	KS AP	R*BLDG FOOTING / TEMP SVC POLE VRU #: 001243278 A.M. if possible. Thanks.
B103 01	8/08/06 8/08/06	BS DA	R*BLDG FOUND & TEMP SVC POLE VRU #: 001250281 Maximum bed joint per code is 3/4 inch. Some areas around front porch are 3 inches plus. Could find no evidence of a cut block or brich under wall. Repair and reschedule. Do not backfill
A814 01	8/08/06 8/11/06	TI AP	ADDRESS CONFIRMATION TIME: 17:00 VRU #: 001250216 24 LUSCIOUS LN
B103 02	8/10/06 8/10/06	KS AP	R*BLDG FOUND & TEMP SVC POLE VRU #: 001252295
B105 01	8/16/06 8/16/06	TI CA	R*OPEN FLOOR VRU #: 001255843
B105 02	8/17/06 <u>8-17</u>	TI <u>AP</u>	R*OPEN FLOOR VRU #: 001257229 A.M. if possible. Thanks

----- COMMENTS AND NOTES -----

ADDRESS : 24 LUSCIOUS LN SUBDIV:
CONTRACTOR : CWW CONTRACTORS PHONE : (919) 639-0522
OWNER : BARLANE DEVELOPMENT LLC #27 PHONE :
PARCEL : 04-0662- - -0015- -30-
APPL NUMBER: 06-50015228 CP NEW RESIDENTIAL (SFD)
DIRECTIONS : hwy 210 towards angoer left on harnett
central rd pear meadow s/d is 1/4 mile
on right lot 27 jb

STRUCTURE: 000 000 60X48 3BDR
FLOOD ZONE : FLOOD ZONE X

PERMIT: CPSF 00 CP * SFD

TYP/SQ	REQUESTED COMPLETED	INSP RESULT	DESCRIPTION RESULTS/COMMENTS
B101 01	7/27/06 7/27/06	KS AP	R*BLDG FOOTING / TEMP SVC POLE VRU #: 001243278 A.M. if possible. Thanks.
B103 01	8/08/06 8/08/06	BS DA	R*BLDG FOUND & TEMP SVC POLE VRU #: 001250281 Maximum bed joint per code is 3/4 inch. Some areas around front porch are 3 inches plus. Could find no evidence of a cut block or brich under wall. Repair and reschedule. Do not backfill
A814 01	8/08/06 8/11/06	TI AP	ADDRESS CONFIRMATION TIME: 17:00 VRU #: 001250216 24 LUSCIOUS LN
B103 02	8/10/06 8/10/06	KS AP	R*BLDG FOUND & TEMP SVC POLE VRU #: 001252295
B105 01	8/16/06 8/16/06	TI CA	R*OPEN FLOOR VRU #: 001255843
B105 02	8/17/06 8/17/06	KS AP	R*OPEN FLOOR VRU #: 001257229 A.M. if possible. Thanks
R425 01	9/18/06 <i>9-18-06</i>	TI <i>DABS</i>	FOUR TRADE ROUGH IN VRU #: 001274125

----- COMMENTS AND NOTES -----

ADDRESS : 24 LUSCIOUS LN
 CONTRACTOR : CWV CONTRACTORS
 OWNER : BARLANE DEVELOPMENT LLC #27
 PARCEL : 04-0662- - -0015- -30-
 APPL NUMBER: 06-50015228 CP NEW RESIDENTIAL (SFD)

SUBDIV:
 PHONE : (919) 639-0522
 PHONE :

DIRECTIONS : hwy 210 towards angoer left on harnett
 central rd pear meadow s/d is 1/4 mile
 on right lot 27 jb

PERMIT: CPSF 00 CP * SFD

TYP/SQ	REQUESTED COMPLETED	INSP RESULT	DESCRIPTION RESULTS/COMMENTS
B101 01	7/27/06 7/27/06	KS AP	R*BLDG FOOTING / TEMP SVC POLE VRU #: 001243278 A.M. if possible. Thanks.
B103 01	8/08/06 8/08/06	BS DA	R*BLDG FOUND & TEMP SVC POLE VRU #: 001250281 Maximum bed joint per code is 3/4 inch. Some areas around front porch are 3 inches plus. Could find no evidence of a cut block or brich under wall. Repair and reschedule. Do not backfill
A814 01	8/08/06 8/11/06	TI AP	ADDRESS CONFIRMATION TIME: 17:00 VRU #: 001250216 24 LUSCIOUS LN
B103 02	8/10/06 8/10/06	KS AP	R*BLDG FOUND & TEMP SVC POLE VRU #: 001252295
B105 01	8/16/06 8/16/06	TI CA	R*OPEN FLOOR VRU #: 001255843
B105 02	8/17/06 8/17/06	KS AP	R*OPEN FLOOR VRU #: 001257229 A.M. if possible. Thanks
R425 01	9/18/06 9/18/06	BS DA	FOUR TRADE ROUGH IN VRU #: 001274125 Need LVL over rear door. Sheet inside garage walls with OSB. Flash front and rear porches.
R425 02	9/21/06 <u>9-21-06</u>	TI <u>APBS</u>	FOUR TRADE ROUGH IN VRU #: 001276351
I129 01	9/21/06 <u>9-21-06</u>	TI <u>APBS</u>	R*INSULATION INSPECTION TIME: 17:00 VRU #: 001277409

COMMENTS AND NOTES

ADDRESS . . . 24 LUSCIOUS LN SUBDIV:
CONTRACTOR : CWW CONTRACTORS PHONE : (919) 639-0522
OWNER . . . : BARLANE DEVELOPMENT LLC #27 PHONE :
PARCEL . . . : 04-0662- - -0015- -30-
APPL NUMBER: 06-50015228 CP NEW RESIDENTIAL (SFD)
DIRECTIONS : hwy 210 towards angoer left on harnett
central rd pear meadow s/d is 1/4 mile
on right lot 27 jb

STRUCTURE: 000 000 60X48 3BDR
FLOOD ZONE : FLOOD ZONE X

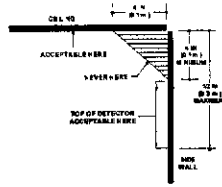
PERMIT: CPSF 00 CP * SFD

TYP/SQ	REQUESTED COMPLETED	INSP RESULT	DESCRIPTION RESULTS/COMMENTS
B101 01	7/27/06 7/27/06	KS AP	R*BLDG FOOTING / TEMP SVC POLE VRU #: 001243278 A.M. if possible. Thanks.
B103 01	8/08/06 8/08/06	BS DA	R*BLDG FOUND & TEMP SVC POLE VRU #: 001250281 Maximum bed joint per code is 3/4 inch. Some areas around front porch are 3 inches plus. Could find no evidence of a cut block or brich under wall. Repair and reschedule. Do not backfill
A814 01	8/08/06 8/11/06	TI AP	ADDRESS CONFIRMATION TIME: 17:00 VRU #: 001250216 24 LUSCIOUS LN
B103 02	8/10/06 8/10/06	KS AP	R*BLDG FOUND & TEMP SVC POLE VRU #: 001252295
B105 01	8/16/06 8/16/06	TI CA	R*OPEN FLCOR VRU #: 001255843
B105 02	8/17/06 8/17/06	KS AP	R*OPEN FLOOR VRU #: 001257229 A.M. if possible. Thanks
R425 01	9/18/06 9/18/06	BS DA	FOUR TRADE ROUGH IN VRU #: 001274125 Need LVL over rear door. Sheet inside garage walls with OSB.Flash front and rear porches.
R425 02	9/21/06 9/21/06	BS AP	FOUR TRADE ROUGH IN VRU #: 001276351
I129 01	9/21/06 9/21/06	BS AP	R*INSULATION INSPECTION TIME: 17:00 VRU #: 001277409
H824 01	10/25/06 10/25/06	JM AP	ENVIR. OPERATIONS PERMIT TIME: 17:00 VRU #: 001299288
R429 01	11/08/06 <u>11-8-06</u>	TI <u>APBS</u>	FOUR TRADE FINAL VRU #: 001305051 A.M if possible. Thanks

----- COMMENTS AND NOTES -----

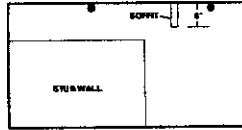
IMPORTANT SMOKE ALARM PLACEMENT AND EXCEPTION INFORMATION

- Install a smoke alarm as close to the center of the ceiling as possible. If this is not practical, mount no closer than 4 inches from a wall or corner. Also, if local codes allow, install smoke alarms on walls, between 4 and 12 inches from ceiling/wall intersections.

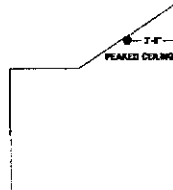


- Install a minimum of two smoke alarms in every home, no matter how small the home. New construction codes require a minimum of two interconnected smoke alarms in newly built homes.

- Install a smoke alarm in each room that is divided by a partial wall (either coming down from the ceiling at least 24 inches, or coming up from the floor).



- Install smoke alarms on peaked, cathedral, or gabled ceilings 3 feet from the highest point (measured horizontally).



- Install a smoke alarm in lived-in attics or attics which house electrical equipment like furnaces, air conditioners, or heaters.

DO NOT install smoke alarm:



Near appliances or areas where normal combustion regularly occurs (kitchens, near furnaces, hot water heaters). Use specialized smoke alarms with unwanted alarm control for these areas.



In areas with high humidity, like bathrooms or areas near dishwashers or washing machines, install at least 10 feet (3 meters) away from these areas, if possible.



Within 3 ft. horizontally from heating and cooling supply vents and outside of the air flow from these registers. The air could blow smoke away from the detector, interrupting its alarm.



In rooms where temperatures may fall below 40°F (4°C) or rise above 100°F (38°C).



In extremely dusty, dirty, or insect-infested areas. Loose particles interfere with smoke alarm operation.

**COUNTY OF HARNETT
DEPARTMENT OF BUILDING INSPECTION
AND PLANNING/DEVELOPMENT
CERTIFICATE OF OCCUPANCY**

This certificate issued pursuant to the requirements of Section 105 of the North Carolina State Building Code and the Harnett County Zoning Ordinance certifies at the time of issuance this structure was in compliance with the various ordinances of the County of Harnett regulating development and building construction or use. For the following:

Use Classification: SFD

Type of Construction: II

Owner of Building: CW W Contractors

Building Address: 24 Luscious Ln

Zoning District: _____

Zoning Permit No.: N/A

Date: 11-8-06

Brad Sutton

Building Official

Conditional Use Permit No.: _____

Building Permit No.: 06-5-15228

Electrical Permit No.: 06-5-15228

Insulation Permit No.: 06-5-15228

Plumbing Permit No.: 06-5-15228

Mech. Permit No.: 06-5-15228

Envir. C.O. No.: _____

Zoning Official _____