




COMMENTS: \_\_\_\_\_

LANDSCAPE POSITIONS	GROUP	TEXTURES	.1955 LTAR	CONSISTENCE MOIST	WET
R-RIDGE	I	S-SAND	1.2 - 0.8	VFR-VERY FRIABLE	NS-NON-STICKY
S-SHOULDER SLOPE		LS-LOAMY SAND			
L-LINEAR SLOPE	II	SL-SANDY LOAM	0.8 - 0.6	FR-FRIABLE	SS-SLIGHTLY STICKY
FS-FOOT SLOPE		L-LOAM		FI-FIRM	S-STICKY
N-NOSE SLOPE				VFI-VERY FIRM	VS-VERY STICKY
H-HEAD SLOPE	III	SI-SILT-	0.6 - 0.3	EFI-EXTREMELY FIRM	NP-NON-PLASTIC
CC-CONCLAVE SLOPE		SIL-SILT LOAM			SP-SLIGHTLY STICKY
CV-CONVEX SLOPE		CL-CLAY LOAM			P-PLASTIC
T-TERRACE		SCL-SANDY CLAY LOAM			VP-VERY PLASTIC
FP-FLOOD PLAN		SICL-SILTY CLAY LOAM			
	IV	SIC-SILTY CLAY	0.4 - 0.1		
		C-CLAY			
		SC-SANDY CLAY			

- STRUCTURE  
 SG-SINGLE GRAIN  
 M-MASSIVE  
 CR-CRUMB  
 GR-GRANULAR  
 SBK-SUBANGULAR BLOCKY  
 ABK-ANGULAR BLOCKY  
 PL-PLATY  
 PR-PRISMATIC

- MINERALOGY  
 SLIGHTLY EXPANSIVE  
 EXPANSIVE

Show profile locations and other site features (dimensions, reference or benchmark, and North).



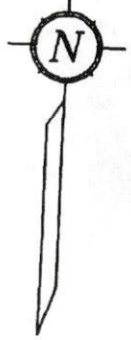
SITE PLAN APPROVAL

DISTRICT R20m USE SFD

#BEDROOMS 3

Date 9/16/05 Zoning Administrator PKR

PB 2004 PG 1072



31

33

32

3x50  
18'27"

N14°54'17"E  
77.72'

S75°05'46"E  
187.99'

25' SETBACK

10' SETBACK

35' SETBACK

C2

10' SETBACK


N75°05'42"W  
119.32'

COKESBURY PARK LANE  
50' PUBLIC R/W

IMPERVIOUS SURFACE  
HOUSE 2403 S.F.  
DRIVE 719 S.F.  
TOTAL 3122 S.F.

CURVE	DELTA	RADIUS	ARC	TAN	CHORD BRG	CHORD
C- 1	90°00'54"	25.00	39.28	25.01	N59°54'18"E	35.36
C- 2	11°11'30"	225.00	43.95	22.05	S69°29'55"E	43.88

*[Signature]*  
8/29/05



PLOT PLAN  
RIVERSTONE DEVELOPMENT  
LOT 32, COKESBURY PARK  
HARNETT COUNTY, NC  
AUGUST 2005, SCALE: 1"=30'