



Common Land Unit
 Cropland Non-cropland CRP

Farm 16192
 Tract 10892


Wetland Determination Identifiers
 ● Restricted Use
 ▽ Limited Restrictions
 ■ Exempt from Conservation Compliance Provisions

2016 Crop Year



Tract Page: 1 of 1

United States Department of Agriculture (USDA) Farm Service Agency (FSA) maps are for FSA Program administration only. This map does not represent a legal survey or reflect actual ownership, rather it depicts the information provided directly from the producer and/or National Agricultural Imagery Program (NAIP) imagery. The producer accepts the data 'as is' and assumes all risks associated with its use. USDA-FSA assumes no responsibility for actual or consequential damage incurred as a result of any user's reliance on this data outside FSA Programs. Wetland identifiers do not represent the size, shape, or specific determination of the area. Refer to your original determination (CPA-026 and attached maps) for exact boundaries and determinations or contact USDA Natural Resources Conservation Service (NRCS).





Acres
 UHEL

Common Land Unit
 Cropland Non-cropland CRP

2016 Crop Year


Farm 16192
 Tract 2225

Wetland Determination Identifiers
 ● Restricted Use
 ▼ Limited Restrictions
 ■ Exempt from Conservation Compliance Provisions



Tract Page: 1 of 1

United States Department of Agriculture (USDA) Farm Service Agency (FSA) maps are for FSA Program administration only. This map does not represent a legal survey or reflect actual ownership, rather it depicts the information provided directly from the producer and/or National Agricultural Imagery Program (NAIP) imagery. The producer accepts the data 'as is' and assumes all risks associated with its use. USDA-FSA assumes no responsibility for actual or consequential damage incurred as a result of any user's reliance on this data outside FSA Programs. Wetland identifiers do not represent the size, shape, or specific determination of the area. Refer to your original determination (CPA-026 and attached maps) for exact boundaries and determinations or contact USDA Natural Resources Conservation Service (NRCS).



Form: FSA-156EZ

See Page 2 for non-discriminatory Statements.

Abbreviated 156 Farm Record

Operator Name : BRYANT WINSTON LOCKAMY
Farms Associated with Operator : 37-085-16192
CRP Contract Number(s) : None

Farm Land Data

Farmland	Cropland	DCP Cropland	WBP	WRP	CRP	GRP	Sugarcane	Farm Status	Number Of Tracts
TOTAL 69.77	62.36	62.36	0.00	0.00	0.00	0.00	0.00	Active	2
State Conservation	Other Conservation	Effective DCP Cropland	Double Cropped	MPL	FAV/WR History	Acre Election	EWP	DCP Ag. Related Activity	
0.00	0.00	62.36	0.00	0.00	Yes	No	0.00	0.00	

Crop Election Choice

ARC Individual	ARC County	Price Loss Coverage
None	None	WHEAT, OATS, FLAX, CORN, SORGH, PNUTS, SNFLR, SFLWR, SOYBN, BARLY, RAPE, MUSTD, SESME, CANOL, CRAMB, RICE-LGR, RICE-MGR, SML-CHIKP, LRG-CHIKP, PEAS, LENTI

DCP Crop Data

Crop Name	Base Acres	CCC-505 CRP Reduction Acres	CTAP Yield	PLC Yield	HIP
Generic	1.50	0.00	552	0	
Soybeans	12.30	0.00	0	22	
TOTAL	13.80	0.00			

NOTES


Tract Number : 2225
Description : P4 1C 94 **FAV/WR History** : Yes
BIA Unit Range Number :
HEL Status : HEL determinations not completed for all fields on the tract
Wetland Status : Tract does not contain a wetland
WL Violations : None
Owners : BRYANT WINSTON LOCKAMY, HOLLY GREGORY LOCKAMY
Other Producers : None

Tract Land Data

Farm Land	Cropland	DCP Cropland	WBP	WRP	CRP	GRP	Sugarcane
39.85	36.31	36.31	0.00	0.00	0.00	0.00	0.00
State Conservation	Other Conservation	Effective DCP Cropland	Double Cropped	MPL	EWP	DCP Ag. Related Activity	
0.00	0.00	36.31	0.00	0.00	0.00	0.00	

DCP Crop Data

Crop Name	Base Acres	CCC-505 CRP Reduction Acres	CTAP Yield	PLC Yield
Generic	1.50	0.00	552	0
Soybeans	10.50	0.00	0	22
TOTAL	12.00	0.00		



Abbreviated 156 Farm Record

Tract 2225 Continued ...

NOTES

Tract Number : 10892
Description : P4 1C 94
BIA Unit Range Number : **FAVWR History** : Yes
HEL Status : HEL determinations not completed for all fields on the tract
Wetland Status : Tract does not contain a wetland
WL Violations : None
Owners : HOLLY GREGORY LOCKAMY, BRYANT WINSTON LOCKAMY
Other Producers : None

Tract Land Data

Farm Land	Cropland	DCP Cropland	WBP	WRP	CRP	GRP	Sugarcane
29.92	26.05	26.05	0.00	0.00	0.00	0.00	0.00
State Conservation	Other Conservation	Effective DCP Cropland	Double Cropped	MPL	EWP	DCP Ag. Related Activity	
0.00	0.00	26.05	0.00	0.00	0.00	0.00	

DCP Crop Data


Crop Name	Base Acres	CCC-505 CRP Reduction Acres	CTAP Yield	PLC Yield
Soybeans	1.80	0.00	0	19
TOTAL	1.80	0.00		

NOTES

The U.S. Department of Agriculture (USDA) prohibits discrimination against its customers, employees, and applicants for employment on the basis of race, color, national origin, age, disability, sex, gender identity, religion, reprisal, and where applicable, political beliefs, marital status, familial or parental status, sexual orientation, or all or part of an individual's income is derived from any public assistance program, or protected genetic information in employment or in any program or activity conducted or funded by the Department. (Not all prohibited bases will apply to all programs and/or employment activities.) Persons with disabilities who wish to file a program complaint, write to the address below or if you require alternative means of communication for program information (e.g., Braille, large print, audiotape, etc.) please contact USDA's TARGET Center at (202) 720-2600 (voice and TDD). Individuals who are deaf, hard of hearing, or have speech disabilities and wish to file either an EEO or program complaint, please contact USDA through the Federal Relay Service at (800) 877-8339 or (800) 845-6136 (in Spanish).

If you wish to file a Civil Rights program complaint of discrimination, complete the USDA Program Discrimination Complaint Form, found online at http://www.ascr.usda.gov/complaint_filing_cust.html, or at any USDA office, or call (866) 632-9992 to request the form. You may also write a letter containing all of the information requested in the form. Send your completed complaint form or letter by mail to U.S. Department of Agriculture, Director, Office of Adjudication, 1400 Independence Avenue, S.W., Washington, D.C. 20250-9410, by fax (202) 690-7442 or email at program.intake@usda.gov. USDA is an equal opportunity provider and employer.

NORTH CA
HARNETT



USDA Farm: 16192
Tract: 2225

Harnett County, NC

March 25, 2014

Source: USDA Farm Service Agency - 2012 NAIIP Imagery



Wetland Determination Identifiers:

- Restricted Use
- ▽ Limited Restrictions
- Exempt from Conservation Compliance Provisions

1
2.76
NHEL

2
2.29
NHEL


3
3.01
NHEL

4
5.41
HEL

Oak Grove Church

0 90 180 270 360 Feet

USDA FSA maps are for FSA program administration only. This map does not represent a legal survey or reflect actual ownership; rather it depicts information provided directly from the producer and/or NAIIP imagery. The producer accepts the data "as is" and assumes all risks associated with its use. The USDA Farm Service Agency assumes no responsibility for actual or consequential damage incurred as a result of any user's reliance on this data outside FSA programs. Wetland identifiers do not represent the size, shape, or specific determination of the area. Refer to your original determination (CPA-026 and attached maps) for exact boundaries and determinations or contact NRCS.



VERIFICATION OF FARM EXEMPTION
COUNTY OF HARNETT LAND USE APPLICATION
Central Permitting, 102 E. Front Street, Lillington, NC 27546
Phone (910) 893-4759 Fax (910) 893-2793

INTRODUCTION

It is the spirit and intent of these regulations that only bona fide farms benefit from any exemptions granted hereby. Three requirements must be met in order to qualify. First, the land must meet the definition of a bona-fide farm if the site is within an area under the jurisdiction of the Harnett County Zoning Ordinance. Second, the Harnett County Farm Services Office, United States Department of Agriculture, must issue a valid farm serial number. Third, the land in question must be enrolled in the "Land Use Program" offered by the Harnett County Tax Department which allows for reduced taxes based on meeting the requirements of N.C.G.S. 105.277.3(a) (1) or (2); N.C.G.S. 105.277.2 (b) and N.C.G.S. 105.282.1 (a). Three categories, agriculture, horticulture and forestry, are allowed. Those categories are described below. To qualify, the land in question must meet one of those categories.

AGRICULTURE

Agriculture land consisting of one or more tracts, one of which consist of at least ten (10) acres that are in actual production and that for the three years preceding January 1 of the year for which benefit is claimed, have produced an average gross income of at least \$1,000.

HORTICULTURE

Horticulture land consisting of one (1) or more tracts, one (1) of which consists of at least five (5) acres that are in actual production and that for the three (3) years preceding January 1 of the year for which benefit is claimed have produced an average gross income of at least \$1,000.

FORESTRY

Forestry land consists of one or more tracts, one of which consists of at least twenty (20) acres that is in actual production and is under a sound management program. For purposes of this category, a sound management program means a program of production designed to obtain the greatest net return from the land consistent with its conservation and long-term improvement.

ADDITIONAL QUALIFICATION CRITERIA

Rent received shall not be considered as income for purposes of this exemption. Gross income must be from the sale of agricultural products produced from the land and any payments received from a governmental soil conservation or land retirement program. Any use of farm property for non-farm purposes is subject to all applicable ordinances of Harnett County.

[The text in this block is extremely faint and illegible. It appears to be a multi-paragraph document, possibly a letter or a report, but the specific content cannot be discerned.]

LANDOWNER: Bryant Lockamy
MAILING ADDRESS: 941 Oak Grove Ch Rd
CITY: Angier STATE: NC ZIP: 27501 PHONE: _____

APPLICATION DATE: 4.29.16 APPLICATION # 16.5.38592

APPLICANT: Bobby Lockamy
MAILING ADDRESS: 2368 Matthews Mill Pond Rd
CITY: Angier STATE: NC ZIP: 27501 PHONE: 919.524.8077

PROPERTY LOCATION: SR# 1532 SR NAME: Oak Grove Ch. Rd
PARCEL # 11.0661.0039 PIN # 0061.27.82.39
ACREAGE: 37.05 FARM NUMBER: 16192

VERIFICATION OF LAND USE PROGRAM BY TAX OFFICE: _____
Danna Johnson DATE: 4.29.16
SIGNATURE / CENTRAL PERMITTING TECHNICIAN DATE

I (we) have read and understand the requirements to qualify for a farm exemption. I (we) hereby claim such exemption because I (we) operate a bona fide farm which has a valid farm serial number and is currently enrolled in Harnett County's Land Use Program. Within the

Land Use Program I (we) participate in:
Agriculture (); Horticulture (); Forestry ()

NOTE: Check each category that applies.

AFFIRMATION: I (we) the undersigned declare under penalties of law that the information contained in this application has been examined by me (us) and to the best of my (our) knowledge and belief is (are) true and correct. Additionally, I (we) fully understand that falsification of information supplied by me (us) herein shall cause any permit issued relying on such information, to be automatically revoked and all work shall immediately cease.

Signature(s) of Owner(s): Bryant Winston Lockamy Date: 4-29-16


Date: _____

FOR OFFICE USE ONLY


APPROVED BY: Danna Johnson DATE: 4.29.16 PERMIT# 38592

DENIED BY: _____ DATE: _____

REASON FOR DENIAL: _____



USDA Harnett County, North Carolina



✓ Acres
✓ UHEL

Common Land Unit
Cropland Non-cropland CRP

2016 Crop Year

Farm 16192
Tract 10892

Wetland Determination Identifiers

- Restricted Use
- ▽ Limited Restrictions
- Exempt from Conservation Compliance Provisions



Tract Page: 1 of 1

United States Department of Agriculture (USDA) Farm Service Agency (FSA) maps are for FSA Program administration only. This map does not represent a legal survey or reflect actual ownership, rather it depicts the information provided directly from the producer and/or National Agricultural Imagery Program (NAIP) imagery. The producer accepts the data 'as is' and assumes all risks associated with its use. USDA-FSA assumes no responsibility for actual or consequential damage incurred as a result of any user's reliance on this data outside FSA Programs. Wetland identifiers do not represent the size, shape, or specific determination of the area. Refer to your original determination (CPA-026 and attached maps) for exact boundaries and determinations or contact USDA Natural Resources Conservation Service (NRCS).

