

1750042072

# Harnett County Department of Public Health

## Well Construction Permit Application

If the information in the application for a Well Construction Permit is *falsified, changed, or the site is altered*, then the Well Construction Permit shall become invalid.

### APPLICANT INFORMATION

Granddaughter -  
LUCIA FURLINGTON

MYRNA H. BAREFOOT (919) 6976905  
Applicant/Owner Phone Number  
3375 MEADOWLARK RD DUNN NC 28334  
Street Address, City, State, Zip Code

- The Applicant must submit a Site Plan. The Site Plan is a map/drawing of the property and must show:
1. existing and/or proposed property lines and easements with dimensions;
  2. the location of the facility and appurtenance;
  3. the location for the proposed well;
  4. the location of existing or proposed sewer lines and/or sewage disposal systems within 100 feet of the proposed well;
  5. the location of any existing wells within 100 feet of the property; surface water bodies;
  6. above ground and/or underground storage tanks;
  7. and any other known sources of contamination within 100 feet of the proposed well site.

The Applicant shall notify the Harnett County Health Director through or by way of the Harnett County Division of Environmental Health if any of the following occur prior to well construction:

1. there is a relocation of the proposed facility;
2. there is a change in the intended use of the facility;
3. there is a need for installing the waste water system in an area other than indicated on the well permit; or
4. there are landscape changes that affect site drainage.

**Contact information: Environmental Health Division - 910-893-7547**

### PROPERTY INFORMATION

#### Proposed use of well

Single-Family  Multifamily  Church  Restaurant  Business  Irrigation

Street Address 611 Vann Lane Dunn NC 28334 Subdivision/Lot #  
Parcel # 02-1517-0100 PIN # 1517-37-0730

#### Directions to the Site

421 South from Lillington - Left onto Red Hill Church Rd -  
Right onto Three Bridge Rd - Right onto Meadowlark Rd -  
Right onto Vann Lane (Dirt Path) - House is @ the very  
end of the path past the pond

I have thoroughly read and completed this Application and certify that the information provided herein is true, complete and correct to the best of my knowledge and is given in good faith. Representatives of the Harnett County Health Department and state officials are granted right of entry to conduct necessary inspections to determine compliance with applicable rules.

*I understand that I am solely responsible for the proper identification and labeling of all property lines, underground utility lines, and making the site accessible so that a well can be properly constructed according to the permit.*

Myrna H Barefoot  
Property Owner's or Owner's Legal Representative Signature Required

08/16/2017  
Date

[Print this page](#)**Legal Description:**

63.32 AC GEORGE GLOVER

**Harnett County GIS**

PID: 021517 0106

PIN: 1517-37-0736.000

REID:

Subdivision:

Deeded Acreage: 0 ac

Total Acreage: 63.19945569 ac

Account Number: 200253000

Owners: BAREFOOT CLARENCE E

Owner Address : 3375 MEADOWLARK ROAD DUNN, NC 28334-0000

Property Address: 611 VANN LN DUNN, NC 28334

City, State, Zip: DUNN, NC, 28334

Building Count:

Township Code: 02

Fire Code:

Parcel Building Value: \$45510

Parcel Outbuilding Value : \$7700

Parcel Land Value : \$175720

Parcel Special Land Value : \$78690

Total Value : \$

Parcel Deferred Value : \$97030

Total Assessed Value : \$131900

Legal Land Units , Unit Type : 63.32, AC

Tax Data Last Modified:

Calculated Land Units / Type: AC ac

Neighborhood: 00201

Actual Year Built: 1950

TotalAcutalAreaHeated: 1124 Sq/Ft

Sale Month and Year: 4 / 1984

Sale Price: \$90000

Deed Book &amp; Page: 763-0435

Deed Date:

Plat Book &amp; Page: -

Instrument Type:

Vacant or Improved:

QualifiedCode: Q

Transfer or Split:

Prior Building Value: \$50670

Prior Outbuilding Value : \$5200

Prior Land Value : \$252840

Prior Special Land Value : \$72350

Prior Deferred Value : \$180490

Prior Assessed Value : \$308710

Prior Land Units: ac







# Harnett County GIS

NOT FOR LEGAL USE




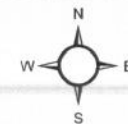
Harnett County GIS

## LEGEND

-  Recycle\_Center
-  Landfills
-  Surrounding County Boundaries
-  Federal Property

GIS/E-911 Addressing

August 16, 2017



1 inch = 100 feet