

11/18/16

1650040216

# Harnett County Department of Public Health

## Well Construction Permit Application

If the information in the application for a Well Construction Permit is *falsified, changed, or the site is altered*, then the Well Construction Permit shall become invalid.

### APPLICANT INFORMATION

Michael Smith (919) 291-6448  
 Applicant/Owner Phone Number  
540 Fehalow DR Holly Springs, NC 27540  
 Street Address, City, State, Zip Code

The Applicant must submit a Site Plan. The Site Plan is a map/drawing of the property and must show:

1. existing and/or proposed property lines and easements with dimensions;
2. the location of the facility and appurtenance;
3. the location for the proposed well;
4. the location of existing or proposed sewer lines and/or sewage disposal systems within 100 feet of the proposed well;
5. the location of any existing wells within 100 feet of the property; surface water bodies;
6. above ground and/or underground storage tanks;
7. and any other known sources of contamination within 100 feet of the proposed well site.

The Applicant shall notify the Harnett County Health Director through or by way of the Harnett County Division of Environmental Health if any of the following occur prior to well construction:

1. there is a relocation of the proposed facility;
2. there is a change in the intended use of the facility;
3. there is a need for installing the waste water system in an area other than indicated on the well permit; or
4. there are landscape changed that affect site drainage.

Contact information: Environmental Health Division - 910-893-7547

### PROPERTY INFORMATION

#### Proposed use of well

Single-Family  Multifamily  Church  Restaurant  Business  Irrigation

Street Address 540 Fehalow DR Subdivision/Lot # 5  
 Parcel # 0506240016 DP PIN # 0625-62-1704-000

42 rd ball rd to Fehalow DR.  
Directions to the Site

I have thoroughly read and completed this Application and certify that the information provided herein is true, complete and correct to the best of my knowledge and is give in good faith. Representatives of the Harnett County Health Department and state officials are granted right of entry to conduct necessary inspections to determine compliance with applicable rules.

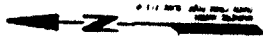
I understand that I am solely responsible for the proper identification and labeling of all property lines, underground utility lines, and making the site accessible so that a will can be properly constructed according to the permit.



Property Owner's or Owner's Legal Representative Signature Required

11-18-2016

Date



1. PROPERTY IS SUBJECT TO ALL ORDINANCES AND REGULATIONS OF RECORD TO THE COUNTY AND STATE OF NORTH CAROLINA.

1. PROPERTY IS SUBJECT TO ALL ORDINANCES AND REGULATIONS OF RECORD TO THE COUNTY AND STATE OF NORTH CAROLINA.

1. PROPERTY IS SUBJECT TO ALL ORDINANCES AND REGULATIONS OF RECORD TO THE COUNTY AND STATE OF NORTH CAROLINA.

CLAS. (L.A.)	ACRES	OWNER	DATE	REMARKS
1	14.620	ROBINSON & PLANTÉ, P.C.	11/15/83	ORIGINAL
2	14.620	ROBINSON & PLANTÉ, P.C.	11/15/83	REVISION
3	14.620	ROBINSON & PLANTÉ, P.C.	11/15/83	REVISION
4	14.620	ROBINSON & PLANTÉ, P.C.	11/15/83	REVISION
5	14.620	ROBINSON & PLANTÉ, P.C.	11/15/83	REVISION
6	14.620	ROBINSON & PLANTÉ, P.C.	11/15/83	REVISION

**ROBINSON & PLANTÉ, P.C.**  
 1530 W. HARRIS ROAD, SUITE 100  
 CARY, N.C. 27511  
 PHONE: (919) 881-1200 FAX: (919) 881-1213

**SUBJECT FOR:** MICHAEL LEE SMITH AND WIFE ELIZABETH TAYLOR SMITH

**TOWNSHIP:** BUCKHORN **COUNTY:** HARRITT

**STATE:** NORTH CAROLINA

**SCALE:** 1"=100'

**DATE:** 11-18-13

**P.L.N.:** 0025-03-1704

well area

367

LOT 5  
14.620 ACRES  
(INCLUSIVE OF AREA BY PRIVATE ROAD)

Equipment shed

40x72

Revisions  
 SITE PLAN APPROVAL  
 DISTRICT RAYD USE  
 #BEDROOMS 6  
 Date 11-18-13  
 Zoning Administrator  
 V.L. [Signature]


PC # F/359-1000  
 224-1450  
 [Signature]

Site plan proposal  
 House 28'0" x 80'  
 Garage 28'0" x 40'  
 Horse Barn 28'0" x 80'  
 Equipment shed 50' x 50'

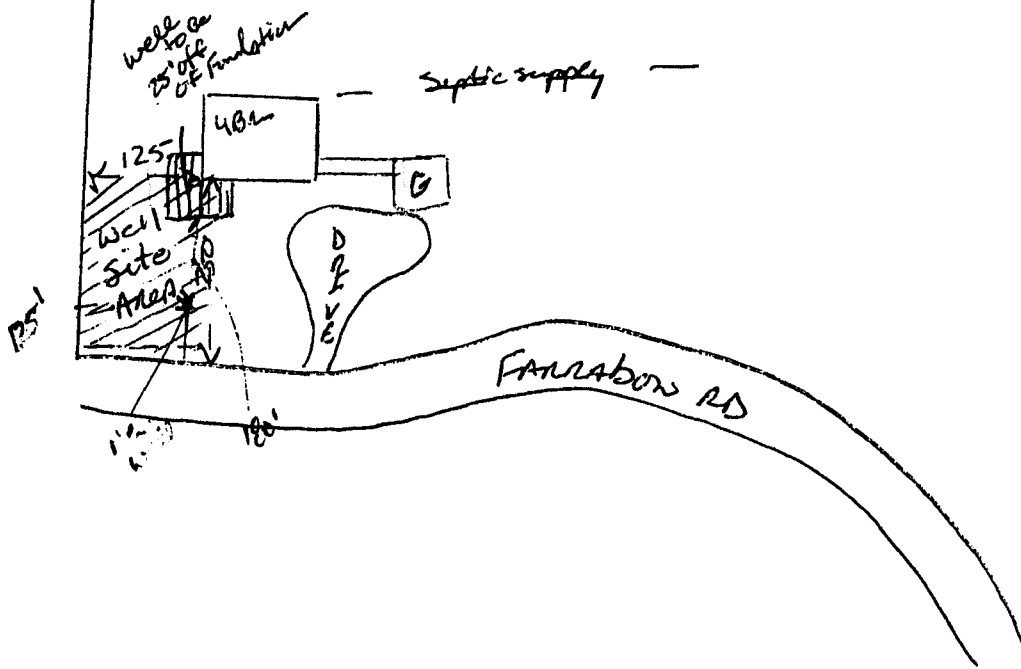
VICINITY MAP NO SCALE

NOTICE: THIS SITE PLAN IS A PRELIMINARY PLAN AND IS NOT TO BE USED FOR CONSTRUCTION OR FOR ANY OTHER PURPOSE WITHOUT THE WRITTEN APPROVAL OF THE ZONING ADMINISTRATOR. THE ZONING ADMINISTRATOR IS NOT RESPONSIBLE FOR THE ACCURACY OF THE INFORMATION PROVIDED HEREON.

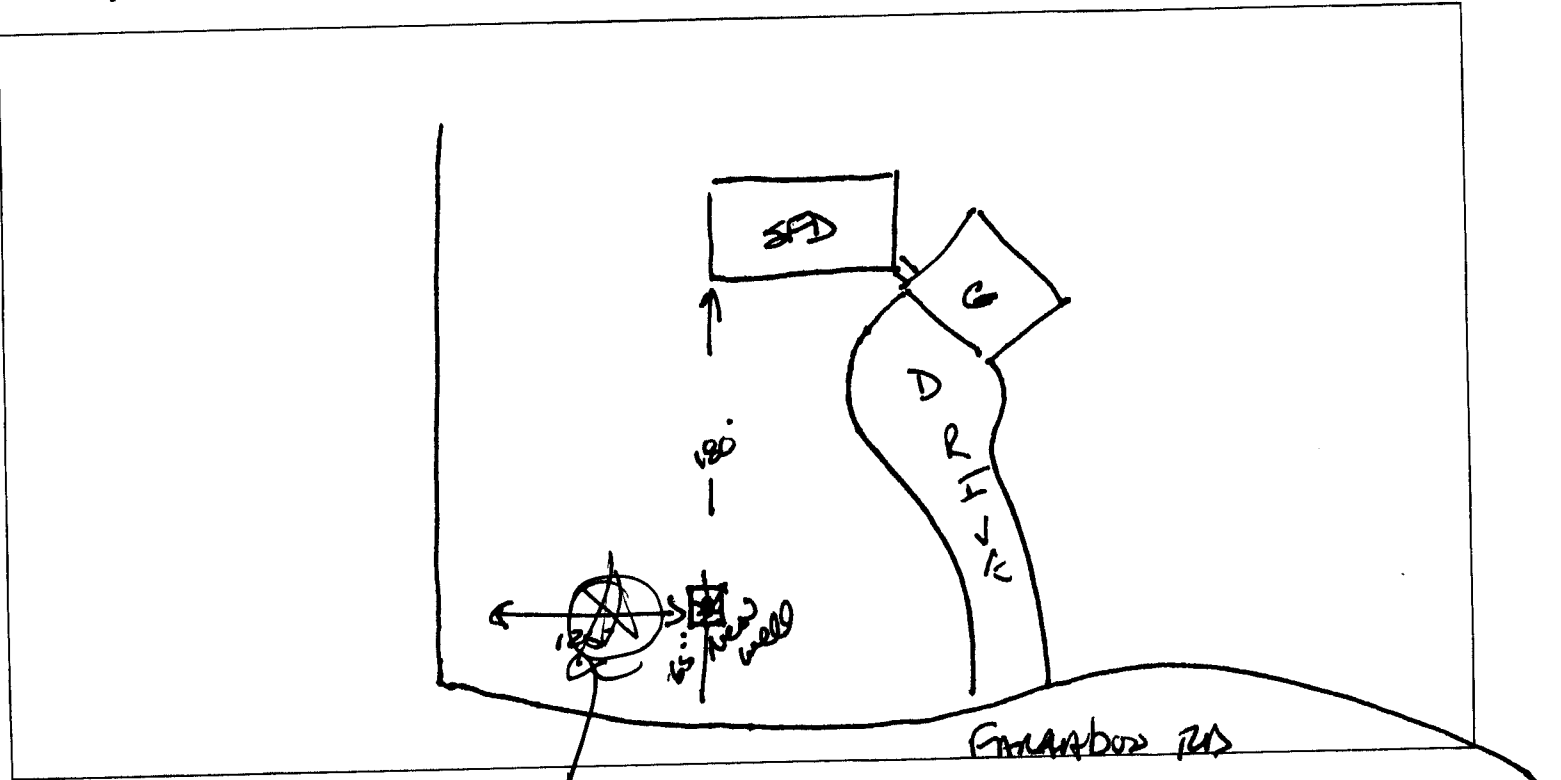
SCALE IN FEET  
 0 100 200 300



Well Construction Sketch



Well Completion Sketch



would like new well in this area