

Harnett County Department of Public Health

Well Construction Permit Application

SCANNED
5/24/11
DATE

If the information in the application for a Well Construction Permit is *falsified, changed, or the site is altered*, then the Well Construction Permit shall become invalid.

APPLICANT INFORMATION

ANDREW S. Ruhlman (910) 497-8653
Applicant/Owner Phone Number 910-303-9969
120 MOCKINGBIRD LN., SPRING LAKE, NC 28370
Street Address, City, State, Zip Code

The Applicant must submit a Site Plan. The Site Plan is a map/drawing of the property and must show:

1. existing and/or proposed property lines and easements with dimensions;
2. the location of the facility and appurtenance;
3. the location for the proposed well;
4. the location of existing or proposed sewer lines and/or sewage disposal systems within 100 feet of the proposed well;
5. the location of any existing wells within 100 feet of the property; surface water bodies;
6. above ground and/or underground storage tanks;
7. and any other known sources of contamination within 100 feet of the proposed well site.

The Applicant shall notify the Harnett County Health Director through or by way of the Harnett County Division of Environmental Health if any of the following occur prior to well construction:

1. there is a relocation of the proposed facility;
2. there is a change in the intended use of the facility;
3. there is a need for installing the waste water system in an area other than indicated on the well permit; or
4. there are landscape changes that affect site drainage.

Contact information: Environmental Health Division - 910-893-7547

PROPERTY INFORMATION

Proposed use of well

Single-Family Multifamily Church Restaurant Business Irrigation


Street Address Same Subdivision/Lot # _____
Parcel # 010524007401 PIN # 0524-17-1258

Directions to the Site

Hwy 210 S. 10 miles, Turn RT on Mockingbird LN.
 Pull All The way up Driveway House is on RT SIDE

I have thoroughly read and completed this Application and certify that the information provided herein is true, complete and correct to the best of my knowledge and is given in good faith. Representatives of the Harnett County Health Department and state officials are granted right of entry to conduct necessary inspections to determine compliance with applicable rules.

I understand that I am solely responsible for the proper identification and labeling of all property lines, underground utility lines, and making the site accessible so that a well can be properly constructed according to the permit.


Property Owner's or Owner's Legal Representative Signature Required

24 MAY 2011
Date

CONF # 116657

HARNETT COUNTY TAX / D 8
 01-0524-0074 %
 9/30/02 BY MLP

FOR REGISTRATION REGISTER OF DEEDS
 KIMBERLY S. HARGROVE
 HARNETT COUNTY, NC
 2002 SEP 30 10:03:32 AM
 BK:1669 PG:440-442 FEE:\$17.00
 INSTRUMENT # 2002017417

NORTH CAROLINA GENERAL WARRANTY DEED

Excise Tax:

Parcel Identifier No. _____ Verified by _____ County on the _____ day of _____, 20____
 By: _____

Mail/Box to: K. Douglas Barfield, 2018 Ft. Bragg Road, Suite 110, Fayetteville, NC 28303

This instrument was prepared by: K. Douglas Barfield, 2018 Ft. Bragg Road, Suite 110, Fayetteville, NC 28303

Brief description for the Index: LT 1,

THIS DEED made it is 25th day of September, 2002, by and between

GRANTOR	GRANTEE
<u>Mary West Boughton, widow</u> <u>Emmer Grace West, widow</u> <u>155 Mockingbird Lane</u> <u>Springlake, NC 28390</u>	<u>Andrew S. Ruhland and wife,</u> <u>Arita B. Ruhland</u> <u>120 Mockingbird Lane</u> <u>Spring Lake, NC 28390</u>

The designation Grantor and Grantee as used herein shall include said parties, their heirs, successors, and assigns, and shall include singular, plural, masculine, feminine or neuter as required by context.

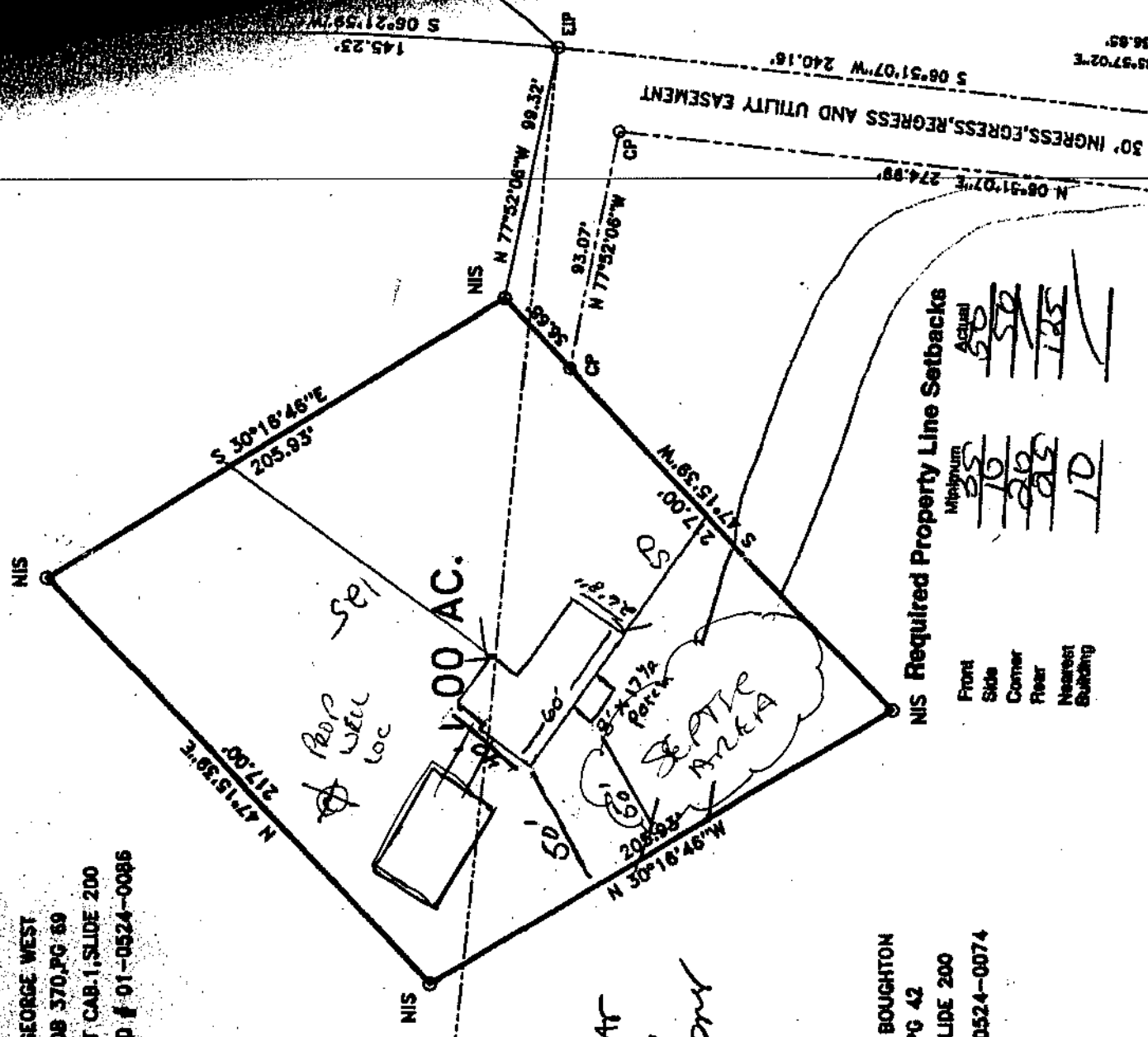
WITNESSETH, that the Grantor, for a valuable consideration paid by the Grantee, the receipt of which is hereby acknowledged, has and by these presents does grant, bargain, sell and convey unto the Grantee in fee simple, all that certain lot or parcel of land situated in the City of Spring Lake, Anderson Creek Township, Harnett County, North Carolina and more particularly described as follows:

BEING ALL OF LOT 1 AS SHOWN ON PLAT BOOK 2002, PAGE 1043, HARNETT COUNTY REGISTRY, NORTH CAROLINA.

The property hereinafove described was acquired by Grantor by instrument recorded in Book 417/427 page 170/42.

A map showing the above described property is recorded in Plat Book 2002 page 1043.

GEORGE WEST
 DB 370, PG 89
 PLAT CAB. 1, SLIDE 200
 TAX ID # 01-0524-0086



modular

Wassafont

Administrative

KENNETH R. BOUGHTON
 DB 427, PG 42
 PLAT CAB. 1, SLIDE 200
 TAX ID # 01-0524-0074

NIS Required Property Line Setbacks

	Minimum	Actual
Front	25'	50'
Side	10'	50'
Corner	20'	125'
Rear	20.5'	125'
Nearest Building	10'	

30' INGRESS, EGRESS, REGRESS AND UTILITY EASEMENT

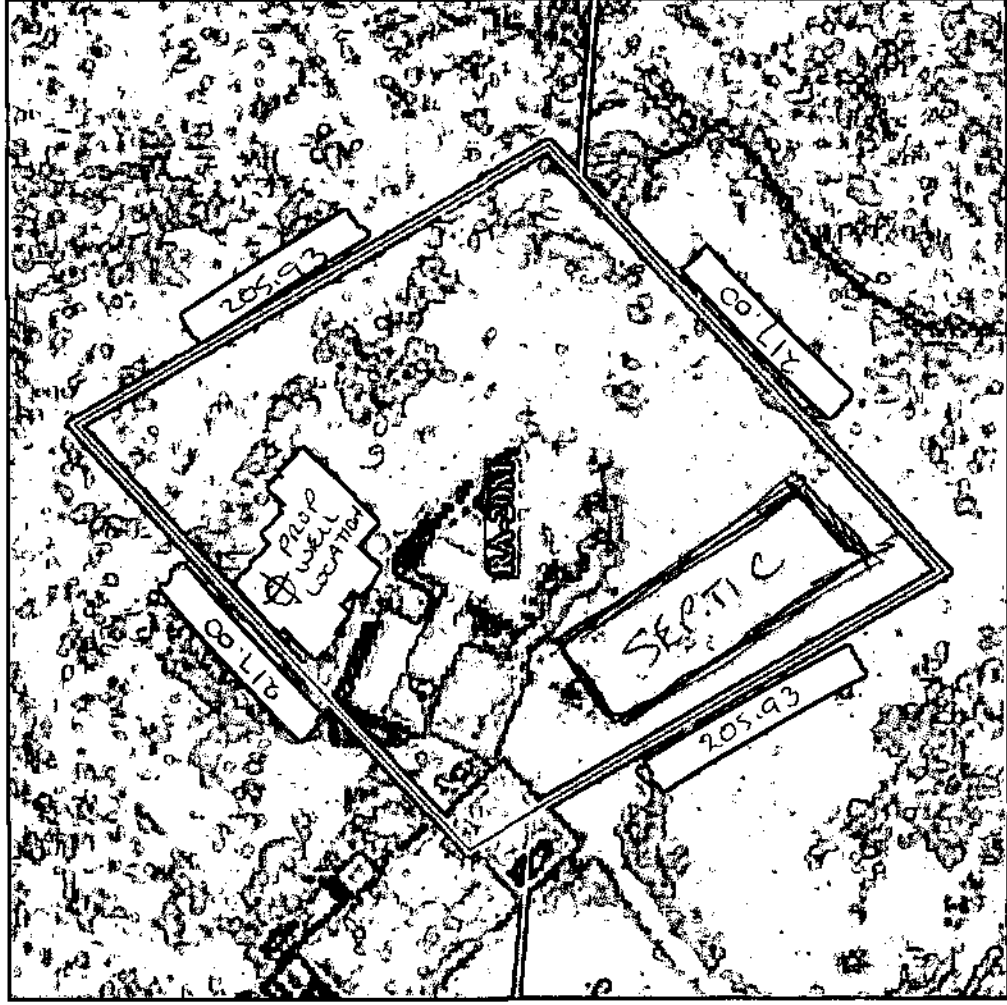
N 08°31'07\"/>

19°37'02\"/>

03-5000-5673
03-5000-8107

Zoning Overlay Results

Zoom in Zoom out Pan



Map Scale = One Inch = 62 feet

Owner Information:

PID	010524 0074 01
NAME	RUHLAND ANDREW S & WIFE
ADDRESS	120 MOCKINGBIRD LANE
CITY/ST	SPRING LAKE, NC 283900000
ACRES	1.001708

Zoning Overlay Results

ID	Zoning	Acres
423	RA-20M	1.00

EXT WEN LOCATION
IS OFF SITE

Download Results:

ZoningPolygon_010524_0074_01.zip