

Initial Application Date: 10.21.09

Application # 09-500-23103

CU# _____

COUNTY OF HARNETT RESIDENTIAL LAND USE APPLICATION

Central Permitting 108 E. Front Street, Lillington, NC 27546 Phone: (910) 893-7525 Fax: (910) 893-2793 www.harnett.org/permits

LANDOWNER: Fred Arthur Chris Lecuyer III Mailing Address: 115 Keyman Drive

City: Coats State: NC Zip: 27521 Home #: 919-894-7270 Contact #: _____

APPLICANT*: Palm Harbor Homes Mailing Address: 5429 Fayetteville Road

City: Raleigh State: NC Zip: 27603 Home #: 919-662-9999 Contact #: Ginny

*Please fill out applicant information if different than landowner

CONTACT NAME APPLYING IN OFFICE: Ginny Higgins Phone #: 919-662-9999

PROPERTY LOCATION: Subdivision w/phase or section: Glen Denton Subdivision Lot #: 1 Lot Acreage: 1.51

State Road #: 1560 State Road Name: Festus Rd Map Book&Page: 2006/746

Parcel: 071610 0054 09 PIN: 1610-16-3938-000

Zoning: R20M Flood Zone: X Watershed: N/A Deed Book&Page: 2276/914 Power Company*: _____

*New homes with Progress Energy as service provider need to supply premise number _____ from Progress Energy.

SPECIFIC DIRECTIONS TO THE PROPERTY FROM LILLINGTON: Turn left onto E Stewart St / AC-27E
Turn (L) onto Festus Rd, Turn (L) onto Keyman Drive, Property on
left

PROPOSED USE:

Circle:

- SFD (Size x) # Bedrooms # Baths Basement (w/wo bath) Garage Deck Crawl Space / Slab
- (Is the bonus room finished? w/ a closet if so add in with # bedrooms)
- Mod (Size 30 x 76) # Bedrooms 3 # Baths 2 Basement (w/wo bath) Garage Site Built Deck **ON Frame** OFF
- (Is the second floor finished? Any other site built additions?)
- Manufactured Home: SW DW TW (Size x) # Bedrooms Garage (site built?) Deck (site built?)
- Duplex (Size x) No. Buildings No. Bedrooms/Unit
- Home Occupation # Rooms Use Hours of Operation: #Employees
- Addition/Accessory/Other (Size x) Use Closets in addition ()yes ()no

Water Supply: County Well (No. dwellings) **MUST** have operable water before final

Sewage Supply: New Septic Tank (Complete Checklist) Existing Septic Tank (Complete Checklist) County Sewer

Property owner of this tract of land own land that contains a manufactured home w/in five hundred feet (500') of tract listed above? YES NO

Structures (existing & proposed): Stick Built/Modular Manufactured Homes Other (specify)

Required Residential Property Line Setbacks:

Comments: Customer currently has an existing
mobile home on the property - will live in
until new home complete

Front Minimum 35 Actual 219

Rear 25 88.1

Closest Side 10 36.7

Sidestreet/corner lot 20 80

Nearest Building 6 80

on same lot

If permits are granted I agree to conform to all ordinances and laws of the State of North Carolina regulating such work and the specifications of plans submitted.

I hereby state that foregoing statements are accurate and correct to the best of my knowledge. Permit subject to revocation if false information is provided.

Ginny Higgins
Signature of Owner or Owner's Agent

10.21.09
Date

****This application expires 6 months from the initial date if no permits have been issued****

A RECORDED SURVEY MAP, RECORDED DEED (OR OFFER TO PURCHASE) AND PLAT ARE REQUIRED WHEN APPLYING FOR LAND USE APPLICATION

Please use Blue or Black Ink ONLY

23 103



FOR REGISTRATION REGISTER OF DEEDS
KIMBERLY S. HARGROVE
HARNETT COUNTY, NC
2006 SEP 05 02:45:53 PM
BK: 2276 PG: 914-916 FEE: \$17.00
NC REV STAMP: \$53.00
INSTRUMENT # 2006016772

HARNETT COUNTY TAX ID#
90 07-1610-005409

9-500 BY SKP

NORTH CAROLINA GENERAL WARRANTY DEED

The attorney preparing this instrument has made no record search or title examination of the property described herein, and expresses no opinion as to title or tax consequences, unless contained in a separate written certificate.

Excise Tax \$ 53.00

Parcel Identifier No.: out of 871610003409

Verified by _____ County on the _____ day of _____, 2005.
by _____

Mail after recording to Dwight W. Snow, Attorney at Law, P.O. Box 397, Dunn NC 28335
This instrument was prepared by Dwight W. Snow, Attorney at Law, P.O. Box 397, Dunn NC 28335

Brief Description for the index 1.51 acres, Tract 1, Map No. 2006-746

THIS DEED made this the 31 day of August, 2006 by and between

GRANTOR	GRANTEE
GLENN T. DENTON and wife, JOANN U. DENTON 6074 Red Hill Church Road Coats, NC 27521	FRED ARTHUR CHRIS LECUYER III 115 Key Man Drive Coats, NC 27521

The designation Grantor and Grantee as used herein shall include said parties, their heirs, successors, and assigns, and shall include singular, plural, masculine, feminine or neuter as required by context.

WITNESSETH, that the Grantor, for a valuable consideration paid by the Grantee, the receipt of which is hereby acknowledged, has and by these presents does grant, bargain, sell and convey unto the Grantee in fee simple, all that certain lot or parcel of land situated in Grove Township, Harnett County, North Carolina and more particularly described as follows:

BEING all of Tract 1 composed of 1.51 acres as shown on that map dated August 4, 2006 by Andrew H. Joyner, PLS, which is recorded as Map No. 2006-746, Harnett County Registry.

Together with that approximate 55 foot wide ingress-egress easement as it extends from NCSR 1560 (Festus Road) to the above described tract as shown on Map No. 2006-746, Harnett County Registry.

The property hereinabove described was acquired by Grantor by instrument recorded in Book 1212, Page 655, Harnett County Registry.

A map showing the above described property is recorded in Map Book 2006-746, Harnett County Registry.

TO HAVE AND TO HOLD the aforesaid lot or parcel of land and all privileges and appurtenances thereto belonging to the Grantee in fee simple.

And the Grantor covenants with the Grantee, that Grantor is seized of the premises in fee simple, has the right to convey the same in fee simple, that title is marketable and free and clear of all encumbrances, and that Grantor will warrant and defend the title against the lawful claims of all persons whomsoever except for the exceptions hereinafter stated.

Title to the property hereinabove described is subject to the following exceptions:

- a. General utility easements of record.
- b. Roadways and rights-of-way of record and those visible by inspection of the premises.
- c. Such facts as an environmental study on the subject property by an environmental engineer would reveal.
- d. Such facts that are revealed by that survey of the subject property recorded in Map No. 2006-746, Harnett County Registry.
- e. 2006 ad valorem taxes.

IN WITNESS WHEREOF, the Grantor has hereunto set his hand and seal, or if corporate, has caused this instrument to be signed in its corporate name by its duly authorized officers and its seal to be hereunto affixed by authority of its Board of Directors, the day and year first above written.

Glenn T. Denton (SEAL)
Glenn T. Denton

Joann U. Denton (SEAL)
Joann U. Denton

STATE OF NC
COUNTY OF Harnett

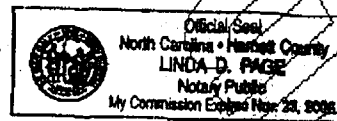
I, Linda D. Page, a Notary Public of the County and State aforesaid, Glenn T. Denton and wife, Joann U. Denton, Grantor, personally appeared before me this day and acknowledged the execution of the foregoing instrument.

Witness my hand and official stamp or seal, this 31 day of August, 2006.

Linda D. Page
Notary Public

My commission expires:

SEAL-STAMP



NAME: Palm Harbor

APPLICATION #: 09-500-23103

This application to be filled out when applying for a septic system inspection.

County Health Department Application for Improvement Permit and/or Authorization to Construct

IF THE INFORMATION IN THIS APPLICATION IS FALSIFIED, CHANGED, OR THE SITE IS ALTERED, THEN THE IMPROVEMENT PERMIT OR AUTHORIZATION TO CONSTRUCT SHALL BECOME INVALID. The permit is valid for either 60 months or without expiration depending upon documentation submitted. (complete site plan = 60 months; complete plat = without expiration)

910-893-7525 option 1

CONFIRMATION # 103871

Environmental Health New Septic System Code 800

- Place "pink property flags" on each corner iron of lot. All property lines must be clearly flagged approximately every 50 feet between corners.
- Place "orange house corner flags" at each corner of the proposed structure. Also flag driveways, garages, decks, out buildings, swimming pools, etc. Place flags per site plan developed at/for Central Permitting.
- Place orange Environmental Health card in location that is easily viewed from road to assist in locating property.
- If property is thickly wooded, Environmental Health requires that you clean out the undergrowth to allow the soil evaluation to be performed. Inspectors should be able to walk freely around site. **Do not grade property.**
- Call No Cuts to locate utility lines prior to scheduling inspection. 800-632-4949 (This is a free service)
- After preparing proposed site call the voice permitting system at 910-893-7525 option 1 to schedule and use code **800** (after selecting notification permit if multiple permits exist) for Environmental Health inspection. **Please note confirmation number given at end of recording for proof of request.**

Use Click2Gov or IVR to verify results. Once approved, proceed to Central Permitting for permits.

Environmental Health Existing Tank Inspections Code 800

- Follow above instructions for placing flags and card on property.
- Prepare for inspection by removing soil over door as diagram indicates. Loosen trap door cover. (Unless inspection is for a septic tank in a mobile home park)
- After preparing trapdoor call the voice permitting system at 910-893-7525 option 1 & select notification permit if multiple permits, then use code **800** for Environmental Health inspection. **Please note confirmation number given at end of recording for proof of request.**
- Use Click2Gov or IVR to hear results. Once approved, proceed to Central Permitting for remaining permits.

SEPTIC

If applying for authorization to construct please indicate desired system type(s): can be ranked in order of preference, must choose one.

- Accepted Innovative Conventional Any
 Alternative Other _____

The applicant shall notify the local health department upon submittal of this application if any of the following apply to the property in question. If the answer is "yes", applicant must attach supporting documentation.

- YES NO Does the site contain any Jurisdictional Wetlands?
 YES NO Do you plan to have an irrigation system now or in the future?
 YES NO Does or will the building contain any drains? Please explain. _____
 YES NO Are there any existing wells, springs, waterlines or Wastewater Systems on this property?
 YES NO Is any wastewater going to be generated on the site other than domestic sewage?
 YES NO Is the site subject to approval by any other Public Agency?
 YES NO Are there any easements or Right of Ways on this property?
 YES NO Does the site contain any existing water, cable, phone or underground electric lines?

If yes please call No Cuts at 800-632-4949 to locate the lines. This is a free service.

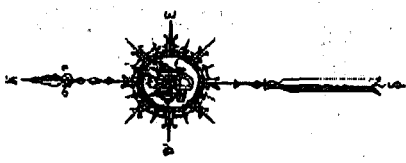
I Have Read This Application And Certify That The Information Provided Herein Is True, Complete And Correct. Authorized County And State Officials Are Granted Right Of Entry To Conduct Necessary Inspections To Determine Compliance With Applicable Laws And Rules.

I Understand That I Am Solely Responsible For The Proper Identification And Labeling Of All Property Lines And Corners And Making The Site Accessible So That A Complete Site Evaluation Can Be Performed.

Jimmy Higgins
PROPERTY OWNERS OR OWNERS LEGAL REPRESENTATIVE SIGNATURE (REQUIRED)

10-21-09
DATE

NSRS 2007



ALSEY J. GILBERT PLS
112 NORTH CHURCH ST.
CLAYTON NC 27620
PHONE 919/653-6104
FAX 919/653-3663

FESTUS ROAD 60' PUBLIC R/W
NCSR 1560

MINIMUM SETBACK REQUIREMENTS
(REFERENCE: MAP # 2006 PAGE 746)
FRONT 35'
SIDE 10'
REAR 25'


WILLIAM EARL McLAMB SR.
DEED BOOK 2657 PAGE 84

KEYMAN DRIVE (PRIVATE) 55' EASEMENT

NF
IRENE MOLINA
VASQUEZ
DEED BOOK 2481 PG 40

NF
JOANN U. DENTON
AND GLENT T. DENTON
DEED BOOK 1212 PAGE 655

I ALSEY J. GILBERT CERTIFY THAT THIS MAP WAS DRAWN
UNDER MY SUPERVISION FROM AN ACTUAL SURVEY MADE
UNDER MY SUPERVISION (DEED DESCRIPTION RECORDED
IN BOOK 2276, PAGE 914 OR OTHER REFERENCE
SOURCE MAP # 2006 PAGE 746); THAT THE BOUNDARIES
NOT SURVEYED ARE INDICATED AS DRAWN FROM INFORMATION
IN BOOK 2657, PAGE 84 OR OTHER REFERENCE
SOURCE THAT THE RATIO OF PRECISION
OR POSITIONAL ACCURACY IS 1:10,000
AND THIS MAP MEETS THE REQUIREMENTS OF THE STANDARDS
OF PRACTICE FOR LAND SURVEYING IN NORTH CAROLINA
(21 NCAC 56.1600) THIS 15th DAY OF OCTOBER
2009



PROPERTY OWNER:
FRED ARTHUR CHRIS LECUYER III
115 KEY MAN DRIVE
COATS, NC 27521

PROPERTY ADDRESS
115 KEY MAN DRIVE
COATS, NC 27521

N 83° 57' 25" E 328.71'

S 07° 56' 52" E
199.33'

S 83° 57' 05" W
545.39'

REBAR SET

WOOD FENCE
1.9' ONTO ADJOINING
PROPERTY

NF
J. JESUS CANO AND
MARIA A. PRIETO
DEED BOOK 1155 PAGE 188

FRED ARTHUR CHRIS LECUYER III AND GAIL LECUYER

SURVEY FOR:
SURVEY OF: LOT 1 GLEN T. DENTON SUBDIVISION
(REF. DEED BOOK 2276 PAGE 914)
GROVE TWP. HARNETT CO. NC
SCALE 1"=100' DATE 10/14/2009



AREA BY COORDINATE METHOD
TITLE BY LAWYER
PROPERTY SUBJECT TO EASEMENT OF RECORD
LEGEND:
EIP.....EXISTING IRON PIPE
IP.....IRON PIPE SET
EIS.....EXISTING IRON STAKE
ISS.....IRON STAKE SET
ROW.....RIGHT OF WAY
PK.....PARKER KALON NAIL
EOM.....EXISTING CONG MONUMENT
CMS.....CONCRETE MONUMENT SET
PP.....POWER POLE

N 83° 57' 25" E 328.71'

S 07° 56' 52" E
199.33'

S 83° 57' 05" W
545.39'

REBAR SET

WOOD FENCE
1.9' ONTO ADJOINING
PROPERTY

NF
J. JESUS CANO AND
MARIA A. PRIETO
DEED BOOK 1155 PAGE 188

FRED ARTHUR CHRIS LECUYER III AND GAIL LECUYER

SURVEY FOR:
SURVEY OF: LOT 1 GLEN T. DENTON SUBDIVISION
(REF. DEED BOOK 2276 PAGE 914)
GROVE TWP. HARNETT CO. NC
SCALE 1"=100' DATE 10/14/2009



N 83° 57' 25" E 328.71'

S 07° 56' 52" E
199.33'

S 83° 57' 05" W
545.39'

REBAR SET

WOOD FENCE
1.9' ONTO ADJOINING
PROPERTY

NF
J. JESUS CANO AND
MARIA A. PRIETO
DEED BOOK 1155 PAGE 188

FRED ARTHUR CHRIS LECUYER III AND GAIL LECUYER

SURVEY FOR:
SURVEY OF: LOT 1 GLEN T. DENTON SUBDIVISION
(REF. DEED BOOK 2276 PAGE 914)
GROVE TWP. HARNETT CO. NC
SCALE 1"=100' DATE 10/14/2009



N 83° 57' 25" E 328.71'

S 07° 56' 52" E
199.33'

S 83° 57' 05" W
545.39'

REBAR SET

WOOD FENCE
1.9' ONTO ADJOINING
PROPERTY

NF
J. JESUS CANO AND
MARIA A. PRIETO
DEED BOOK 1155 PAGE 188

FRED ARTHUR CHRIS LECUYER III AND GAIL LECUYER

SURVEY FOR:
SURVEY OF: LOT 1 GLEN T. DENTON SUBDIVISION
(REF. DEED BOOK 2276 PAGE 914)
GROVE TWP. HARNETT CO. NC
SCALE 1"=100' DATE 10/14/2009



N 83° 57' 25" E 328.71'

S 07° 56' 52" E
199.33'

S 83° 57' 05" W
545.39'

REBAR SET

WOOD FENCE
1.9' ONTO ADJOINING
PROPERTY

NF
J. JESUS CANO AND
MARIA A. PRIETO
DEED BOOK 1155 PAGE 188

FRED ARTHUR CHRIS LECUYER III AND GAIL LECUYER

SURVEY FOR:
SURVEY OF: LOT 1 GLEN T. DENTON SUBDIVISION
(REF. DEED BOOK 2276 PAGE 914)
GROVE TWP. HARNETT CO. NC
SCALE 1"=100' DATE 10/14/2009



N 83° 57' 25" E 328.71'

S 07° 56' 52" E
199.33'

S 83° 57' 05" W
545.39'

REBAR SET

WOOD FENCE
1.9' ONTO ADJOINING
PROPERTY

NF
J. JESUS CANO AND
MARIA A. PRIETO
DEED BOOK 1155 PAGE 188

FRED ARTHUR CHRIS LECUYER III AND GAIL LECUYER

SURVEY FOR:
SURVEY OF: LOT 1 GLEN T. DENTON SUBDIVISION
(REF. DEED BOOK 2276 PAGE 914)
GROVE TWP. HARNETT CO. NC
SCALE 1"=100' DATE 10/14/2009



N 83° 57' 25" E 328.71'

S 07° 56' 52" E
199.33'

S 83° 57' 05" W
545.39'

REBAR SET

WOOD FENCE
1.9' ONTO ADJOINING
PROPERTY

NF
J. JESUS CANO AND
MARIA A. PRIETO
DEED BOOK 1155 PAGE 188

FRED ARTHUR CHRIS LECUYER III AND GAIL LECUYER

SURVEY FOR:
SURVEY OF: LOT 1 GLEN T. DENTON SUBDIVISION
(REF. DEED BOOK 2276 PAGE 914)
GROVE TWP. HARNETT CO. NC
SCALE 1"=100' DATE 10/14/2009



N 83° 57' 25" E 328.71'

S 07° 56' 52" E
199.33'

S 83° 57' 05" W
545.39'

REBAR SET

WOOD FENCE
1.9' ONTO ADJOINING
PROPERTY

NF
J. JESUS CANO AND
MARIA A. PRIETO
DEED BOOK 1155 PAGE 188

FRED ARTHUR CHRIS LECUYER III AND GAIL LECUYER

SURVEY FOR:
SURVEY OF: LOT 1 GLEN T. DENTON SUBDIVISION
(REF. DEED BOOK 2276 PAGE 914)
GROVE TWP. HARNETT CO. NC
SCALE 1"=100' DATE 10/14/2009



N 83° 57' 25" E 328.71'

S 07° 56' 52" E
199.33'

S 83° 57' 05" W
545.39'

REBAR SET

WOOD FENCE
1.9' ONTO ADJOINING
PROPERTY

NF
J. JESUS CANO AND
MARIA A. PRIETO
DEED BOOK 1155 PAGE 188

FRED ARTHUR CHRIS LECUYER III AND GAIL LECUYER

SURVEY FOR:
SURVEY OF: LOT 1 GLEN T. DENTON SUBDIVISION
(REF. DEED BOOK 2276 PAGE 914)
GROVE TWP. HARNETT CO. NC
SCALE 1"=100' DATE 10/14/2009



N 83° 57' 25" E 328.71'

S 07° 56' 52" E
199.33'

S 83° 57' 05" W
545.39'

REBAR SET

WOOD FENCE
1.9' ONTO ADJOINING
PROPERTY

NF
J. JESUS CANO AND
MARIA A. PRIETO
DEED BOOK 1155 PAGE 188

FRED ARTHUR CHRIS LECUYER III AND GAIL LECUYER

SURVEY FOR:
SURVEY OF: LOT 1 GLEN T. DENTON SUBDIVISION
(REF. DEED BOOK 2276 PAGE 914)
GROVE TWP. HARNETT CO. NC
SCALE 1"=100' DATE 10/14/2009



N 83° 57' 25" E 328.71'

S 07° 56' 52" E
199.33'

S 83° 57' 05" W
545.39'

REBAR SET

WOOD FENCE
1.9' ONTO ADJOINING
PROPERTY

NF
J. JESUS CANO AND
MARIA A. PRIETO
DEED BOOK 1155 PAGE 188

FRED ARTHUR CHRIS LECUYER III AND GAIL LECUYER

SURVEY FOR:
SURVEY OF: LOT 1 GLEN T. DENTON SUBDIVISION
(REF. DEED BOOK 2276 PAGE 914)
GROVE TWP. HARNETT CO. NC
SCALE 1"=100' DATE 10/14/2009



N 83° 57' 25" E 328.71'

S 07° 56' 52" E
199.33'

S 83° 57' 05" W
545.39'

REBAR SET

WOOD FENCE
1.9' ONTO ADJOINING
PROPERTY

NF
J. JESUS CANO AND
MARIA A. PRIETO
DEED BOOK 1155 PAGE 188

FRED ARTHUR CHRIS LECUYER III AND GAIL LECUYER

SURVEY FOR:
SURVEY OF: LOT 1 GLEN T. DENTON SUBDIVISION
(REF. DEED BOOK 2276 PAGE 914)
GROVE TWP. HARNETT CO. NC
SCALE 1"=100' DATE 10/14/2009



N 83° 57' 25" E 328.71'

S 07° 56' 52" E
199.33'

S 83° 57' 05" W
545.39'

REBAR SET

WOOD FENCE
1.9' ONTO ADJOINING
PROPERTY

NF
J. JESUS CANO AND
MARIA A. PRIETO
DEED BOOK 1155 PAGE 188

FRED ARTHUR CHRIS LECUYER III AND GAIL LECUYER

SURVEY FOR:
SURVEY OF: LOT 1 GLEN T. DENTON SUBDIVISION
(REF. DEED BOOK 2276 PAGE 914)
GROVE TWP. HARNETT CO. NC
SCALE 1"=100' DATE 10/14/2009



N 83° 57' 25" E 328.71'

S 07° 56' 52" E
199.33'

S 83° 57' 05" W
545.39'

REBAR SET

WOOD FENCE
1.9' ONTO ADJOINING
PROPERTY

NF
J. JESUS CANO AND
MARIA A. PRIETO
DEED BOOK 1155 PAGE 188

FRED ARTHUR CHRIS LECUYER III AND GAIL LECUYER

SURVEY FOR:
SURVEY OF: LOT 1 GLEN T. DENTON SUBDIVISION
(REF. DEED BOOK 2276 PAGE 914)
GROVE TWP. HARNETT CO. NC
SCALE 1"=100' DATE 10/14/2009



N 83° 57' 25" E 328.71'

S 07° 56' 52" E
199.33'

S 83° 57' 05" W
545.39'

REBAR SET

WOOD FENCE
1.9' ONTO ADJOINING
PROPERTY

NF
J. JESUS CANO AND
MARIA A. PRIETO
DEED BOOK 1155 PAGE 188

FRED ARTHUR CHRIS LECUYER III AND GAIL LECUYER

SURVEY FOR:
SURVEY OF: LOT 1 GLEN T. DENTON SUBDIVISION
(REF. DEED BOOK 2276 PAGE 914)
GROVE TWP. HARNETT CO. NC
SCALE 1"=100' DATE 10/14/2009



N 83° 57' 25" E 328.71'

S 07° 56' 52" E
199.33'

S 83° 57' 05" W
545.39'

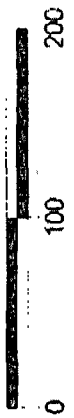
REBAR SET

WOOD FENCE
1.9' ONTO ADJOINING
PROPERTY

NF
J. JESUS CANO AND
MARIA A. PRIETO
DEED BOOK 1155 PAGE 188

FRED ARTHUR CHRIS LECUYER III AND GAIL LECUYER

SURVEY FOR:
SURVEY OF: LOT 1 GLEN T. DENTON SUBDIVISION
(REF. DEED BOOK 2276 PAGE 914)
GROVE TWP. HARNETT CO. NC
SCALE 1"=100' DATE 10/14/2009



N 83° 57' 25" E 328.71'

S 07° 56' 52" E
199.33'

S 83° 57' 05" W
545.39'

REBAR SET

WOOD FENCE
1.9' ONTO ADJOINING
PROPERTY

NF
J. JESUS CANO AND
MARIA A. PRIETO
DEED BOOK 1155 PAGE 188

FRED ARTHUR CHRIS LECUYER III AND GAIL LECUYER

SURVEY FOR:
SURVEY OF: LOT 1 GLEN T. DENTON SUBDIVISION
(REF. DEED BOOK 2276 PAGE 914)
GROVE TWP. HARNETT CO. NC
SCALE 1"=100' DATE 10/14/2009



N 83° 57' 25" E 328.71'

S 07° 56' 52" E
199.33'

S 83° 57' 05" W
545.39'

REBAR SET

WOOD FENCE
1.9' ONTO ADJOINING
PROPERTY

NF
J. JESUS CANO AND
MARIA A. PRIETO
DEED BOOK 1155 PAGE 188

FRED ARTHUR CHRIS LECUYER III AND GAIL LECUYER

SURVEY FOR:
SURVEY OF: LOT 1 GLEN T. DENTON SUBDIVISION
(REF. DEED BOOK 2276 PAGE 914)
GROVE TWP. HARNETT CO. NC
SCALE 1"=100' DATE 10/14/2009



N 83° 57' 25" E 328.71'

S 07° 56' 52" E
199.33'

S 83° 57' 05" W
545.39'

REBAR SET

WOOD FENCE
1.9' ONTO ADJOINING
PROPERTY

NF
J. JESUS CANO AND
MARIA A. PRIETO
DEED BOOK 1155 PAGE 188

FRED ARTHUR CHRIS LECUYER III AND GAIL LECUYER

SURVEY FOR:
SURVEY OF: LOT 1 GLEN T. DENTON SUBDIVISION
(REF. DEED BOOK 2276 PAGE 914)
GROVE TWP. HARNETT CO. NC
SCALE 1"=100' DATE 10/14/2009



N 83° 57' 25" E 328.71'

S 07° 56' 52" E
199.33'

S 83° 57' 05" W
545.39'

REBAR SET

WOOD FENCE
1.9' ONTO ADJOINING
PROPERTY

NF
J. JESUS CANO AND
MARIA A. PRIETO
DEED BOOK 1155 PAGE 188

FRED ARTHUR CHRIS LECUYER III AND GAIL LECUYER

SURVEY FOR:
SURVEY OF: LOT 1 GLEN T. DENTON SUBDIVISION
(REF. DEED BOOK 2276 PAGE 914)
GROVE TWP. HARNETT CO. NC
SCALE 1"=100' DATE 10/14/2009



N 83° 57' 25" E 328.71'

S 07° 56' 52" E
199.33'

S 83° 57' 05" W
545.39'

REBAR SET

WOOD FENCE
1.9' ONTO ADJOINING
PROPERTY

N