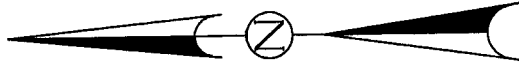
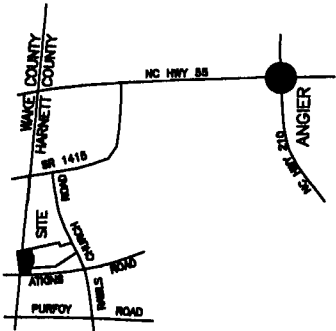


**HOUSE LOCATION FOR  
MARC SIPES &  
BARBARA WORDEN  
BLACK RIVER TOWNSHIP  
HARNETT COUNTY  
NORTH CAROLINA**

DEED NORTH 1841 PG 532



PROPERTY ADDRESS:  
54 MOONLIGHT DRIVE  
FUQUAY VARINA, NC 27526



VICINITY MAP

NOTE: BEING LOT 52 OF STETSON SUBDIVISION,  
RECORDED IN MAP NUMBER 2008 PGS. 193-195.

NOTE: AREA COMPUTED BY COORDINATE METHOD.

NOTE: NO NCGS CONTROL MONUMENT WITHIN 2000'.

NOTE: LOTS TO BE SERVED BY HARNETT COUNTY  
WATER AND INDIVIDUAL SEPTIC SYSTEMS.

NOTE: THIS PROPERTY IS SUBJECT TO  
EASEMENTS AND RESTRICTIONS OF RECORD.

- LEGEND
- EXISTING IRON PIPE
  - ◻ WATER METER
  - ▲ PHONE BOX
  - △ ELECTRICAL BOX
  - ⊙ CLEANOUT

I, DANNY O. WILLIAMS, certify that this map was drawn under my supervision from an actual survey made under my supervision (deed description recorded in Book \_\_\_\_\_ Page \_\_\_\_\_ or other reference source BOM 2008 PGS. 193-195); that the boundaries not surveyed are indicated as drawn from information in Book \_\_\_\_\_ page \_\_\_\_\_ or other reference source BOM 2008 PGS. 193-195 that the ration of precision or positional accuracy is 1/1000 and that this map meets the requirements of The Standards of Practice for Professional Surveying in North Carolina (21 NCAC 56.1600).

This 8TH day of OCTOBER, 2015.

P. L. S. L-2647



**WILLIAMS - PEARCE and ASSOC.,  
PROFESSIONAL LAND SURVEYORS, P.A.**  
1000 N. ARENDELL AVE.  
P.O. BOX 892, ZEBULON, N.C. 27597  
PHONE: 919-269-9605 LIC. # C-0243

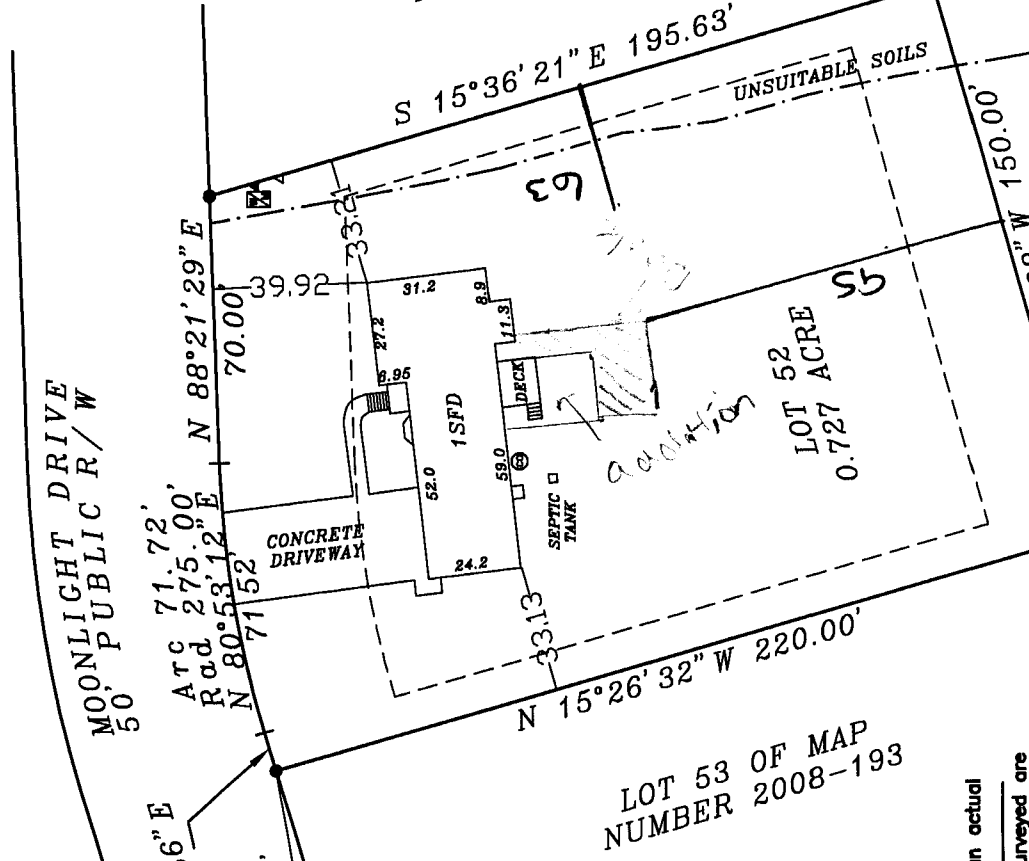
SITE PLAN APPROVAL

DISTRICT RA22 USE Adoption

#BEDROOMS \_\_\_\_\_

Administrative

LOT 51 OF MAP  
NUMBER 2008-193



DRAWN BY: DOW & BGW  
CHECKED BY: DOW  
DATE: 10-08-2015  
SCALE: 1" = 50'  
JOB: STETSON CF  
FB: 1229