

Initial Application Date:

10-29-12

Application #

12 500 299 88

DRB #

CU #

COMMERCIAL

COUNTY OF HARNETT LAND USE APPLICATION

Central Permitting

108 E. Front Street, Lillington, NC 27546

Phone: (910) 893-7525

Fax: (910) 893-2793

www.harnett.org/permits

LANDOWNER: Adco, Inc. of Charlotte dba CTC

Mailing Address:

City: Spring Lake State: NC Zip: 28390 Contact # 919-497-3138 Email:

APPLICANT*: Professional Home Care, Inc Mailing Address: PO Box 1029

City: Lillington State: NC Zip: 27546 Contact # 919-818-2582 Email: Josh@pkrestoration.com

*Please fill out applicant information if different than landowner

CONTACT NAME APPLYING IN OFFICE: Josh Smith Phone # 919-818-2582

PROPERTY LOCATION: Subdivision: _____ Lot #: _____ Lot Size: 2.09

State Road # _____ State Road Name: _____ Map Book & Page: 2009, 23

Parcel: 01 05 34 00 21 01 PIN: 0534 41 9767.000

Zoning: RA 2008 Flood Zone: X Watershed: NA Deed Book & Page: 2504, 139 Power Company*: _____

*New structures with Progress Energy as service provider need to supply premise number _____ from Progress Energy.

SPECIFIC DIRECTIONS TO THE PROPERTY FROM LILLINGTON: Hwy 401 S. TR onto Elliot Bridge Rd. Building on Left.

PROPOSED USE:

- Multi-Family Dwelling No. Units: _____ No. Bedrooms/Unit: _____
- Business Sq. Ft. Retail Space: _____ Type: _____ # Employees: _____ Hours of Operation: _____
- Daycare # Preschoolers: _____ # Afterschoolers: _____ # Employees: _____ Hours of Operation: _____
- Industry Sq. Ft: _____ Type: _____ # Employees: _____ Hours of Operation: _____
- Church Seating Capacity: _____ # Bathrooms: _____ Kitchen: _____
- Accessory/Addition/Other (Size 80 x 54) Use: Convenience Store w/ Restaurant

Water Supply: County _____ Existing Well _____ New Well (# of dwellings using well _____) *MUST have operable water before final

Sewage Supply: _____ New Septic Tank (Complete Checklist) _____ Existing Septic Tank (Complete Checklist) County Sewer

Comments:

If permits are granted I agree to conform to all ordinances and laws of the State of North Carolina regulating such work and the specifications of plans submitted. I hereby state that foregoing statements are accurate and correct to the best of my knowledge. Permit subject to revocation if false information is provided.

Josh Smith PHC, Inc.
Signature of Owner or Owner's Agent

9-18-12
Date

This application expires 6 months from the initial date if permits have not been issued

A RECORDED SURVEY MAP, RECORDED DEED (OR OFFER TO PURCHASE) AND PLAT ARE REQUIRED WHEN APPLYING FOR LAND USE APPLICATION

1527

1527

The first part of the document is a list of names and their corresponding numbers. The names are written in a cursive hand, and the numbers are written in a simple, blocky font. The list is organized into two columns, with the names on the left and the numbers on the right. The names are:

John	1
James	2
Robert	3
William	4
Thomas	5
Richard	6
Henry	7
George	8
Edward	9
Charles	10
Francis	11
John	12
James	13
Robert	14
William	15
Thomas	16
Richard	17
Henry	18
George	19
Edward	20
Charles	21
Francis	22
John	23
James	24
Robert	25
William	26
Thomas	27
Richard	28
Henry	29
George	30
Edward	31
Charles	32
Francis	33
John	34
James	35
Robert	36
William	37
Thomas	38
Richard	39
Henry	40
George	41
Edward	42
Charles	43
Francis	44
John	45
James	46
Robert	47
William	48
Thomas	49
Richard	50
Henry	51
George	52
Edward	53
Charles	54
Francis	55
John	56
James	57
Robert	58
William	59
Thomas	60
Richard	61
Henry	62
George	63
Edward	64
Charles	65
Francis	66
John	67
James	68
Robert	69
William	70
Thomas	71
Richard	72
Henry	73
George	74
Edward	75
Charles	76
Francis	77
John	78
James	79
Robert	80
William	81
Thomas	82
Richard	83
Henry	84
George	85
Edward	86
Charles	87
Francis	88
John	89
James	90
Robert	91
William	92
Thomas	93
Richard	94
Henry	95
George	96
Edward	97
Charles	98
Francis	99
John	100

The second part of the document is a list of names and their corresponding numbers. The names are written in a cursive hand, and the numbers are written in a simple, blocky font. The list is organized into two columns, with the names on the left and the numbers on the right. The names are:

John	101
James	102
Robert	103
William	104
Thomas	105
Richard	106
Henry	107
George	108
Edward	109
Charles	110
Francis	111
John	112
James	113
Robert	114
William	115
Thomas	116
Richard	117
Henry	118
George	119
Edward	120
Charles	121
Francis	122
John	123
James	124
Robert	125
William	126
Thomas	127
Richard	128
Henry	129
George	130
Edward	131
Charles	132
Francis	133
John	134
James	135
Robert	136
William	137
Thomas	138
Richard	139
Henry	140
George	141
Edward	142
Charles	143
Francis	144
John	145
James	146
Robert	147
William	148
Thomas	149
Richard	150
Henry	151
George	152
Edward	153
Charles	154
Francis	155
John	156
James	157
Robert	158
William	159
Thomas	160
Richard	161
Henry	162
George	163
Edward	164
Charles	165
Francis	166
John	167
James	168
Robert	169
William	170
Thomas	171
Richard	172
Henry	173
George	174
Edward	175
Charles	176
Francis	177
John	178
James	179
Robert	180
William	181
Thomas	182
Richard	183
Henry	184
George	185
Edward	186
Charles	187
Francis	188
John	189
James	190
Robert	191
William	192
Thomas	193
Richard	194
Henry	195
George	196
Edward	197
Charles	198
Francis	199
John	200

The third part of the document is a list of names and their corresponding numbers. The names are written in a cursive hand, and the numbers are written in a simple, blocky font. The list is organized into two columns, with the names on the left and the numbers on the right. The names are:

John	201
James	202
Robert	203
William	204
Thomas	205
Richard	206
Henry	207
George	208
Edward	209
Charles	210
Francis	211
John	212
James	213
Robert	214
William	215
Thomas	216
Richard	217
Henry	218
George	219
Edward	220
Charles	221
Francis	222
John	223
James	224
Robert	225
William	226
Thomas	227
Richard	228
Henry	229
George	230
Edward	231
Charles	232
Francis	233
John	234
James	235
Robert	236
William	237
Thomas	238
Richard	239
Henry	240
George	241
Edward	242
Charles	243
Francis	244
John	245
James	246
Robert	247
William	248
Thomas	249
Richard	250
Henry	251
George	252
Edward	253
Charles	254
Francis	255
John	256
James	257
Robert	258
William	259
Thomas	260
Richard	261
Henry	262
George	263
Edward	264
Charles	265
Francis	266
John	267
James	268
Robert	269
William	270
Thomas	271
Richard	272
Henry	273
George	274
Edward	275
Charles	276
Francis	277
John	278
James	279
Robert	280
William	281
Thomas	282
Richard	283
Henry	284
George	285
Edward	286
Charles	287
Francis	288
John	289
James	290
Robert	291
William	292
Thomas	293
Richard	294
Henry	295
George	296
Edward	297
Charles	298
Francis	299
John	300

NAME: _____

APPLICATION #: _____

This application to be filled out when applying for a septic system inspection.

County Health Department Application for Improvement Permit and/or Authorization to Construct

IF THE INFORMATION IN THIS APPLICATION IS FALSIFIED, CHANGED, OR THE SITE IS ALTERED, THEN THE IMPROVEMENT PERMIT OR AUTHORIZATION TO CONSTRUCT SHALL BECOME INVALID. The permit is valid for either 60 months or without expiration depending upon documentation submitted. (Complete site plan = 60 months; Complete plat = without expiration)

910-893-7525 option 1

CONFIRMATION # _____

- Environmental Health New Septic System** Code 800
 - **All property irons must be made visible.** Place "pink property flags" on each corner iron of lot. All property lines must be clearly flagged approximately every 50 feet between corners.
 - Place "orange house corner flags" at each corner of the proposed structure. Also flag driveways, garages, decks, out buildings, swimming pools, etc. Place flags per site plan developed at/for Central Permitting.
 - Place orange Environmental Health card in location that is easily viewed from road to assist in locating property.
 - If property is thickly wooded, Environmental Health requires that you clean out the **undergrowth** to allow the soil evaluation to be performed. Inspectors should be able to walk freely around site. **Do not grade property.**
 - **All lots to be addressed within 10 business days after confirmation. \$25.00 return trip fee may be incurred for failure to uncover outlet lid, mark house corners and property lines, etc. once lot confirmed ready.**
 - After preparing proposed site call the voice permitting system at 910-893-7525 option 1 to schedule and use code **800** (after selecting notification permit if multiple permits exist) for Environmental Health inspection. **Please note confirmation number given at end of recording for proof of request.**
 - Use Click2Gov or IVR to verify results. Once approved, proceed to Central Permitting for permits.
- Environmental Health Existing Tank Inspections** Code 800
 - Follow above instructions for placing flags and card on property.
 - Prepare for inspection by removing soil over **outlet end** of tank as diagram indicates, and lift lid straight up (*if possible*) and then **put lid back in place.** (Unless inspection is for a septic tank in a mobile home park)
 - **DO NOT LEAVE LIDS OFF OF SEPTIC TANK**
 - After uncovering **outlet end** call the voice permitting system at 910-893-7525 option 1 & select notification permit if multiple permits, then use code **800** for Environmental Health inspection. **Please note confirmation number given at end of recording for proof of request.**
 - Use Click2Gov or IVR to hear results. Once approved, proceed to Central Permitting for remaining permits.

SEPTIC

If applying for authorization to construct please indicate desired system type(s): can be ranked in order of preference, must choose one.

- Accepted Innovative Conventional Any
 Alternative Other _____


The applicant shall notify the local health department upon submittal of this application if any of the following apply to the property in question. If the answer is "yes", applicant **MUST ATTACH SUPPORTING DOCUMENTATION**:


- YES NO Does the site contain any Jurisdictional Wetlands?
 YES NO Do you plan to have an irrigation system now or in the future?
 YES NO Does or will the building contain any drains? Please explain. _____
 YES NO Are there any existing wells, springs, waterlines or Wastewater Systems on this property?
 YES NO Is any wastewater going to be generated on the site other than domestic sewage?
 YES NO Is the site subject to approval by any other Public Agency?
 YES NO Are there any Easements or Right of Ways on this property?
 YES NO Does the site contain any existing water, cable, phone or underground electric lines?
 If yes please call No Cuts at 800-632-4949 to locate the lines. This is a free service.

I Have Read This Application And Certify That The Information Provided Herein Is True, Complete And Correct. Authorized County And State Officials Are Granted Right Of Entry To Conduct Necessary Inspections To Determine Compliance With Applicable Laws And Rules. I Understand That I Am Solely Responsible For The Proper Identification And Labeling Of All Property Lines And Corners And Making The Site Accessible So That A Complete Site Evaluation Can Be Performed.

PROPERTY OWNERS OR OWNERS LEGAL REPRESENTATIVE SIGNATURE (REQUIRED)

10-29-12
DATE





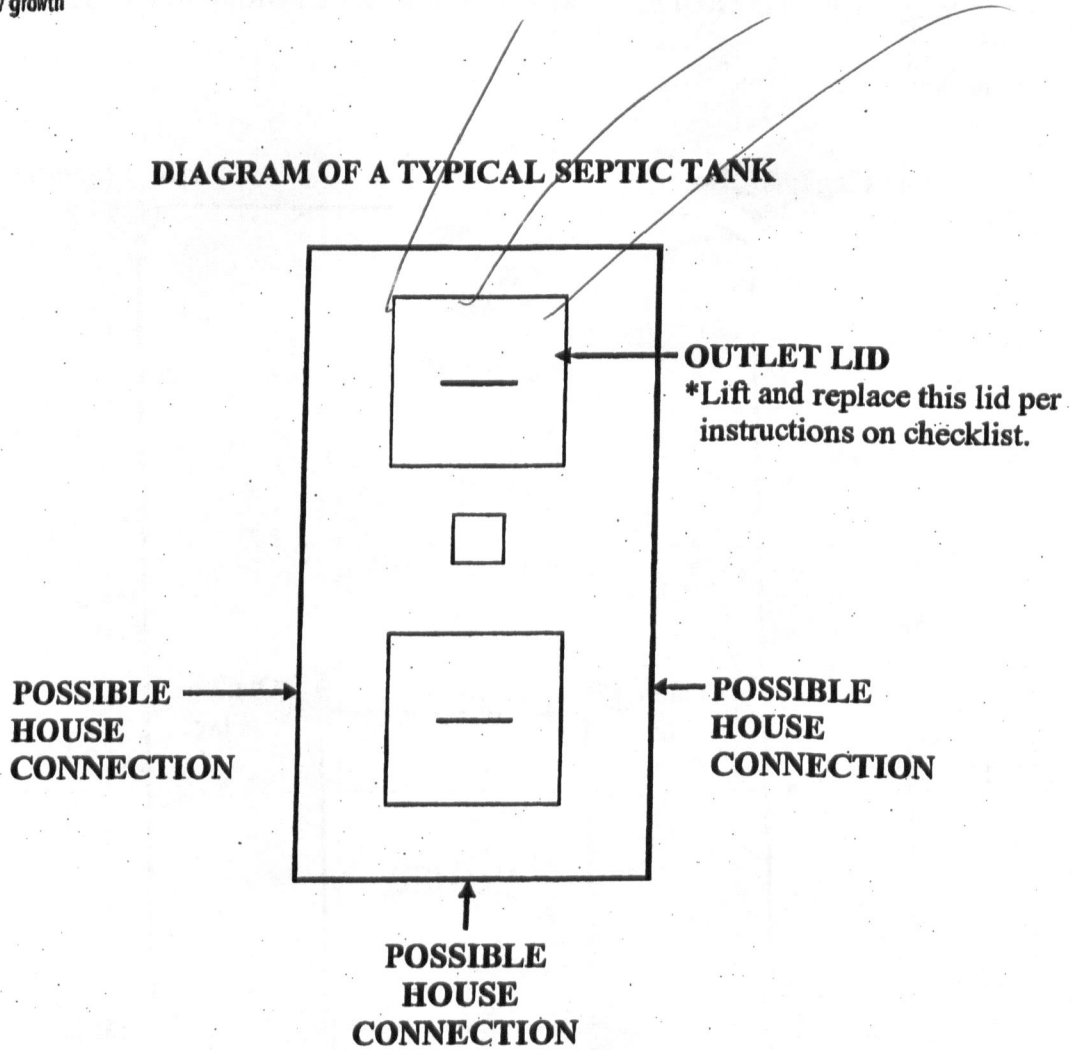
Harnett
COUNTY


NORTH CAROLINA
strong roots • new growth


HARNETT COUNTY ENVIRONMENTAL HEALTH SEPTIC TANK DIAGRAM

HOW TO PROPERLY IDENTIFY YOUR TANK'S LID(S)


DIAGRAM OF A TYPICAL SEPTIC TANK



 **SQUARE** (Shown on diagram)

 **RECTANGLE** (Older tanks)

 **ROUND**



HARNETT COUNTY ENVIRONMENTAL HEALTH

SITE PREPARATION

Harnett
COUNTY

NORTH CAROLINA
strong roots • new growth

HOW TO PROPERLY MARK PROPERTY FOR SOIL EVALUATION

