

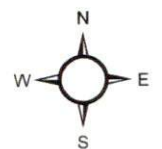




[Harnett.org/GIS](https://harnett.org/GIS)

July 14, 2025

-  County Boundary
-  Address Numbers
-  Road Centerlines
-  Parcels



$$\begin{array}{r} 150 \\ - 33\ 18 \\ \hline 116\ 14'' \end{array}$$