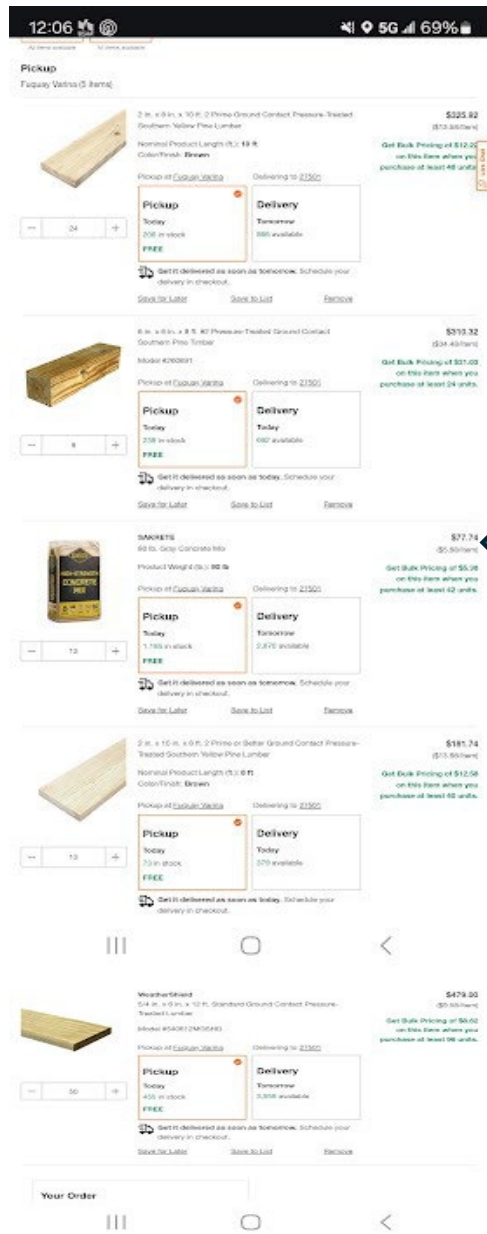


# List of materials



Each request must be accompanied by the following additional information:

1. Plot Plan with location of project shown, a bird's eye view drawn to scale indicating all dimensions (length, width, height, square footage).

See plot plan on the right. Blue square is the deck extension. Added: Length: 16ft, with:15ft, height:3.5ft.

2. Materials List. For landscaping requests, include list of plants to be used with locations shown and size of plant type at maturity.

See list of materials on the left.

3. Indicate color(s) and include paint/stain samples and note if it will match the existing home.

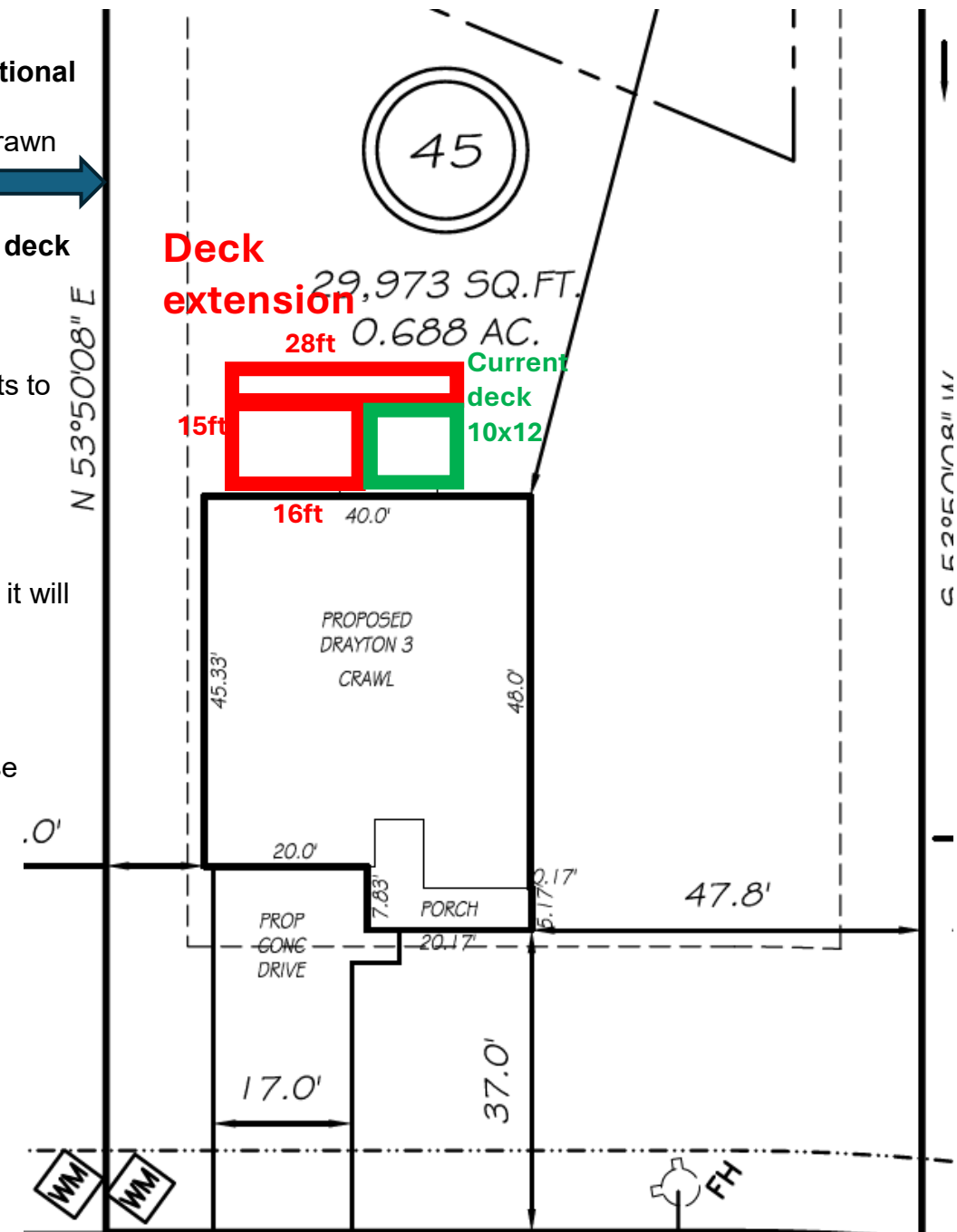
Natural color. No color will be added.

4. Provide photos of proposed project. For tree removal, please include photos of the tree(s) marked with an "X".

See attached photo.

5. Drainage Plan and/or landscaping plan as applicable.

N/A no change to current drainage.



Legend

Black- House

Blue-current deck

Red-proposed deck extension





Green- Septic

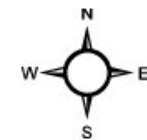
Purple- Garden beds



[Harnett.org/GIS](https://harnett.org/GIS)

April 28, 2025

-  County Boundary
-  Address Numbers
-  Road Centerlines
-  Parcels



0 40 Feet





Deck extension  
Added:  
Length:16ft,  
with:10ft,  
height:3.5ft