









[Harnett.org/GIS](http://Harnett.org/GIS)

March 25, 2025

- |   |  |
|---|--|
|  County Boundary |  Road Centerlines |
|  Address Numbers |  Parcels          |
|  2 - 5           |  |
|  6 - 36          |  |



0  80 Feet