



Bill Inquiry [COUNTY OF MOORE] > Advanced Search > Bill Inquiry: Parcel Account View [COUNTY OF MOORE] > Bill Inquiry: Single Bill View [COUNTY OF MOORE]

Bill Information

Year: 2023  
 Category: RE-R  
 Number: 17639  
 AR Code: RE  
 Bill Type: R

Customer Information

Customer ID: 69271350  
 POPE, GLEN EDWARD  
 191 PINEWOOD ST  
 WEST END NC 27376

Notes/Alerts

JAN 1 Owner: POPE, GLEN EDWARD

- Special Conditions/Notes (1)
- View prior unpaid bills
- View ancestor prior unpaid bills

Effective Date

**Due 08/23/2024**

Property Information

Parcel ID: 00019434  
 Alt Parc: 853413140208  
 Prop Loc: 191 PINEWOOD ST

Billed Item Information

Owner of record's customer number: 69271350  
 Owner of record's name: POPE, GLEN EDWARD

Installments    Charges    GL Allocation    **History**    References    Related Bills    Events    Audits

Receipt Number	Activity Type	Activity Desc	Entry Date	Amount	Entry Time	Effective Date	Batch Number	Status	Journal Year	Journal Period	Journal Eff Date	Journal Num
1585119	P	Payment	03/15/2024	245.22	08:44:59	03/15/2024	81186179	Completed	2024	9	03/15/2024	90
1256846	ACC	Accrued Inter	03/15/2024	6.27	08:44:59	03/15/2024	81186179	Completed	2024	9	03/15/2024	
306283	ADJ	Adjustment	03/06/2024	3.00	09:52:53	03/06/2024	4762	Completed	2024	9	03/06/2024	
308086	ADJ	Adjustment	03/11/2024	60.00	13:57:33	03/06/2024	4777	Completed	2024	9	03/11/2024	
232711	ADJ	Adjustment	07/18/2023		14:27:42	07/18/2023	4436	Completed	2024	1	07/18/2023	



Summary

Full Legal

Sales

Permits

Entrances

Alt Address

Alternate ID

Land

Dwellings

Additions

Sketch

OBV

Comm Bldg Summary

Agricultural Maintenance

Value/Asmt

Value History

Exemptions

Attached PP Assets

SITUS Assets

Parcel History

Map

Photos

Public

PARID: 00019434  
TOWNSHIP: MINERAL SPRINGS  
POPE, GLEN EDWARD

CITYNAME: WEST END

191 PINWOOD ST  
NBHD: 617  
ROLL: REAL

Parcel

ParID / PIN: 00019434 / 853413140208  
Record Type: REAL  
Tax Year: 2023  
Tax Jurisdiction: F : WEST END  
Township: 06 : MINERAL SPRINGS

Owner

Account Number: 69271350  
Name: POPE, GLEN EDWARD  
Mailing Address: 191 PINWOOD ST  
WEST END NC 27376

Legal

Physical Address: 191 PINWOOD ST  
Legal Description 1: JENKINS LAND  
Zoning: RA-20  
Plat Cabinet:  
Slide:

Permits

Permit Date	Permit #	Purpose	Open/Closed
25-OCT-2023	48023	DW MH	C

Recorded Transaction

Date	Book	Page	Sale Price	Validity Code
27-MAR-2012	4004	517		DC
19-APR-1991	771	417	0	
06-FEB-1969	316	207	0	

Description

NBHD Code / Name: 617 : WEST END  
Class: RI : RES IMPROVED  
Land Use: R01 : RES 1 FAMILY  
Living Units: 1  
Topography: 1 : LEVEL  
Location: :  
Parking: :  
Traffic: :  
Utilities: 5 : WELL  
6 : SEPTIC  
Restrictions: :  
Deeded Acres: 0  
Assessed Acres: .264  
VC Notice / VC Date: R : 17-MAR-23

Field Notes

Note:	Number:
SHED -PP	1

Valuation

Appraised Land: 14,650  
Appraised Building: 24,020  
Appraised Total: 38,670  
Deferred: 0  
Exempts/Excluded: 0  
Assessed Real: 38,670  
Personal:  
Total Assessed: 38,670

1 of 1

Return to Search Results

Tax Year 2023 ▾

Actions

Edit Current Record

Printable Summary

Printable Version



- Summary
- Full Legal
- Sales
- Permits
- Entrances
- Alt Address
- Alternate ID
- Land
- Dwellings
- Additions
- Sketch
- OBY**
- Comm Bldg Summary
- Agricultural Maintenance
- Value/Asmt
- Value History
- Exemptions
- Attached PP Assets
- SITUS Assets
- Parcel History
- Map
- Photos
- Public

PARID: 00019434  
 TOWNSHIP: MINERAL SPRINGS  
 POPE, GLEN EDWARD

CITYNAME: WEST END

191 PINEWOOD ST  
 NBHD: 617  
 ROLL: REAL

### OBY

Card Line	Code	Year Built	Grade	Len:	Wid:	Sq. Ft.	ADJRCNLD	Who	When
1	1	RM1 : MH (8'-16')	1988	D	14	66	924	23320	EOY ROLL 06-JUL-2022
1	2	SM4 : SKIRTING	1988	D			160	270	EOY ROLL 06-JUL-2022
1	3	SM5 : WD DECK	1988	D	10	10	100	370	EOY ROLL 06-JUL-2022
1	4	SM5 : WD DECK	1988	D	4	4	16	60	EOY ROLL 06-JUL-2022

### OBY Details

1 of 4 >

Card #: 1  
 Line #: 1  
 Code: RM1 : MH (8'-16')  
 Year Built: 1988  
 Effective Year:

Width: 14  
 Length: 66  
 Area: 924  
 Height:  
 Cubic Ft:

Units: 1  
 Grade: D : D  
 Condition: F : FAIR RES  
 Function:  
 % Complete: %  
 % Good: %

Functional:  
 Economic:

Mod Codes:

Loc Mult: 1  
 Cur Mult: 1

Rate: 54  
 Override Rate:  
 RCN: 49,610  
 (Tble): 47  
 Adjusted Factor: 1  
 RCNLD: 23,320  
 Override RCNLD:  
 Adjusted RCNLD: 23,320  
 Location/Notes:

1 of 1

[Return to Search Results](#)

Tax Year 2023

#### Actions

- [Edit Current Record](#)
- [Printable Summary](#)
- [Printable Version](#)



- Summary
- Full Legal
- Sales
- Permits
- Entrances
- Alt Address
- Alternate ID
- Land
- Dwellings
- Additions
- Sketch
- OBY**
- Comm Bldg Summary
- Agricultural Maintenance
- Value/Asmt
- Value History
- Exemptions
- Attached PP Assets
- SITUS Assets
- Parcel History
- Map
- Photos
- Public

PARID: 00019434  
 TOWNSHIP: MINERAL SPRINGS  
 POPE, GLEN EDWARD




CITYNAME: WEST END

191 PINWOOD ST  
 NBHD: 617  
 ROLL: REAL

-- No Data --

1 of 1  
 Return to Search Results  
 Tax Year 2024 ▾

Actions

-  Edit Current Record
-  Printable Summary
-  Printable Version

