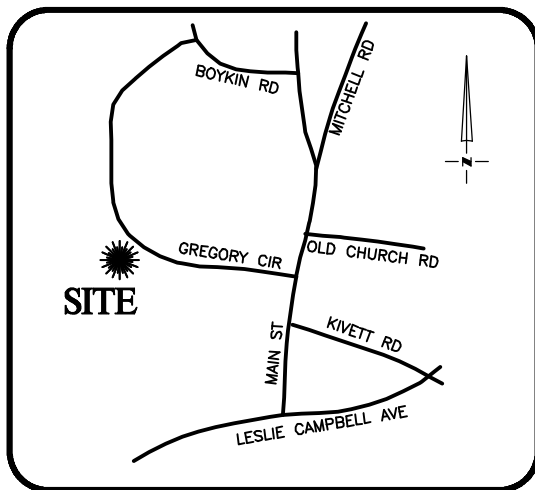


THIS IS TO CERTIFY THAT ON THE 4th DAY OF JUNE 2024 AN ACTUAL SURVEY WAS DONE UNDER MY SUPERVISION OF THE PROPERTY SHOWN HEREON, THIS MAP IS NOT INTENDED TO MEET GS 47-30 RECORDING REQUIREMENTS.



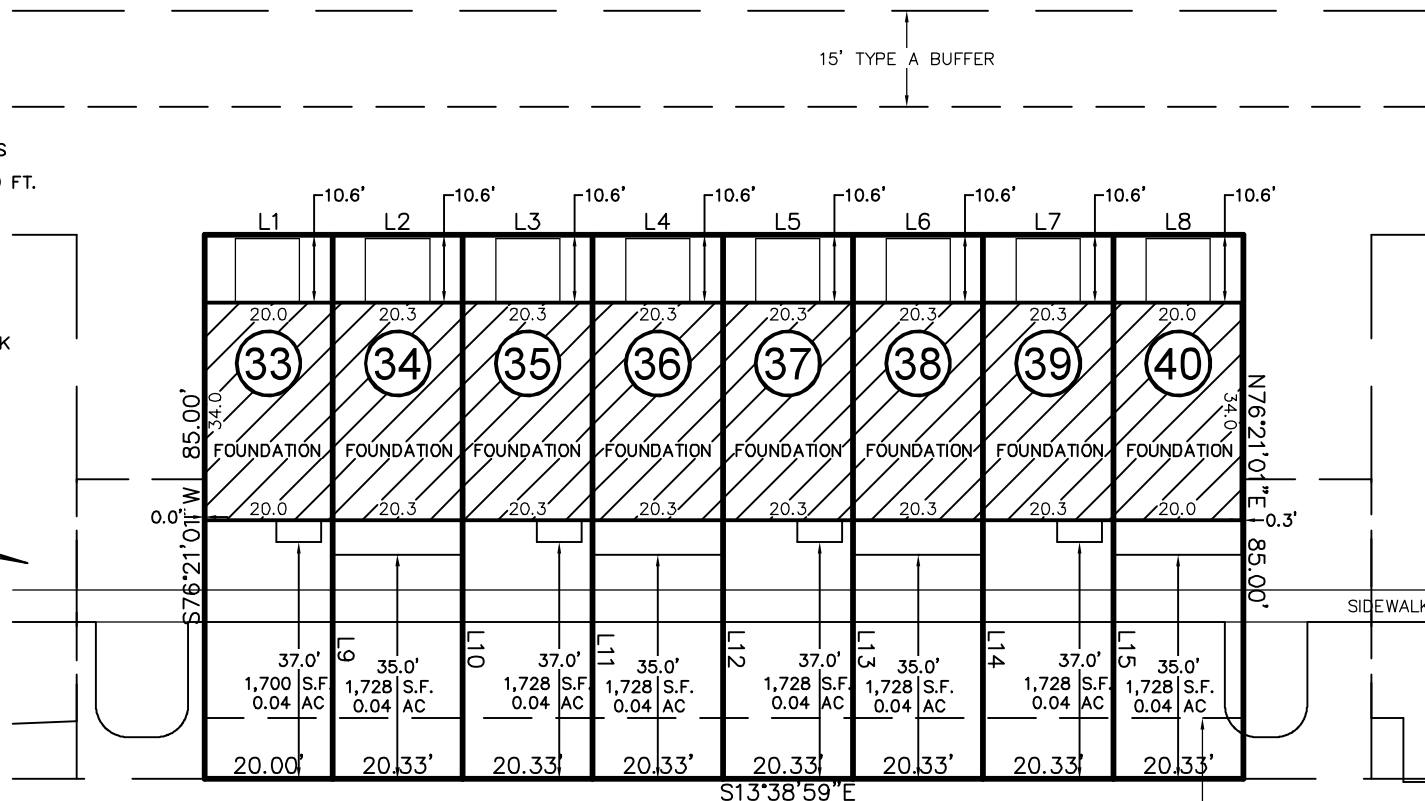
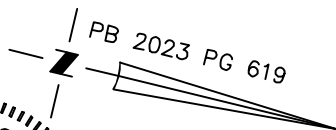

VICINITY MAP
Not To Scale

SETBACKS: (PB 2023 PG 618)

FRONT - 35'
SIDE - 10'
REAR - 25'
CORNER SIDE - 20'

LEGEND

- PROPERTY LINE
- ADJACENT PROPERTY LINES
- CLOSURE EXCEEDS 1 INCH IN 10,000 FT.
- IPS ● - IRON PIN SET
- EIP ○ - EXISTING IRON PIPE
- CP ○ - COMPUTED POINT
- DB - DEED BOOK
- PB - BOOK OF MAPS/PLAT BOOK
- PG - PAGE
- #136-164 STREET ADDRESS



CAMEL CRAZIES PLACE

30' PUBLIC ACCESS & UTILITY EASEMENT

SIGNED Dean M. Rhoads

DEAN M. RHOADS, PLS (L-4679)

THIS PROPERTY MAY BE SUBJECT TO ANY AND ALL APPLICABLE DEED RESTRICTIONS, EASEMENTS, RIGHT-OF-WAY, UTILITIES AND RESTRICTIVE COVENANTS WHICH MAY BE OF RECORD OR IMPLIED



SCALE: 1" = 30'

RESIDENTIAL LAND SERVICES, PLLC.

1917 Evans Road
Cary, North Carolina 27513
Phone (919) 378-9316
Firm License # P-0873

FOUNDATION SURVEY

FOR
#164, #160, #156, #152, #148, #144, #140, & #136 CAMEL CRAZIES PLACE
LOTS 33-40, BUIES CREEK TOWNHOMES

Neills Creek Township, Harnett County, North Carolina
TRUE HOMES

MAP BOOK 2023 PAGE 618-620 DEED REFERENCE _____

DRAWN: JLS SURVEYED: N/A CHECKED: JLS DATE: JUNE 4, 2024

| LINE | BEARING | DISTANCE |
|------|-------------|----------|
| L1 | N13°38'59"W | 20.00' |
| L2 | N13°38'59"W | 20.33' |
| L3 | N13°38'59"W | 20.33' |
| L4 | N13°38'59"W | 20.33' |
| L5 | N13°38'59"W | 20.33' |
| L6 | N13°38'59"W | 20.33' |
| L7 | N13°38'59"W | 20.33' |
| L8 | N13°38'59"W | 20.33' |
| L9 | N76°21'01"E | 85.00' |
| L10 | N76°21'01"E | 85.00' |
| L11 | N76°21'01"E | 85.00' |
| L12 | N76°21'01"E | 85.00' |
| L13 | N76°21'01"E | 85.00' |
| L14 | N76°21'01"E | 85.00' |
| L15 | N76°21'01"E | 85.00' |