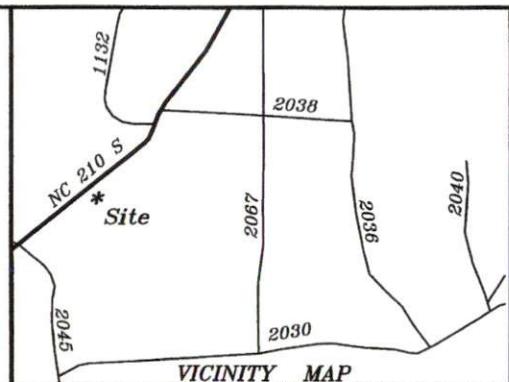
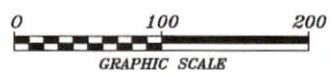
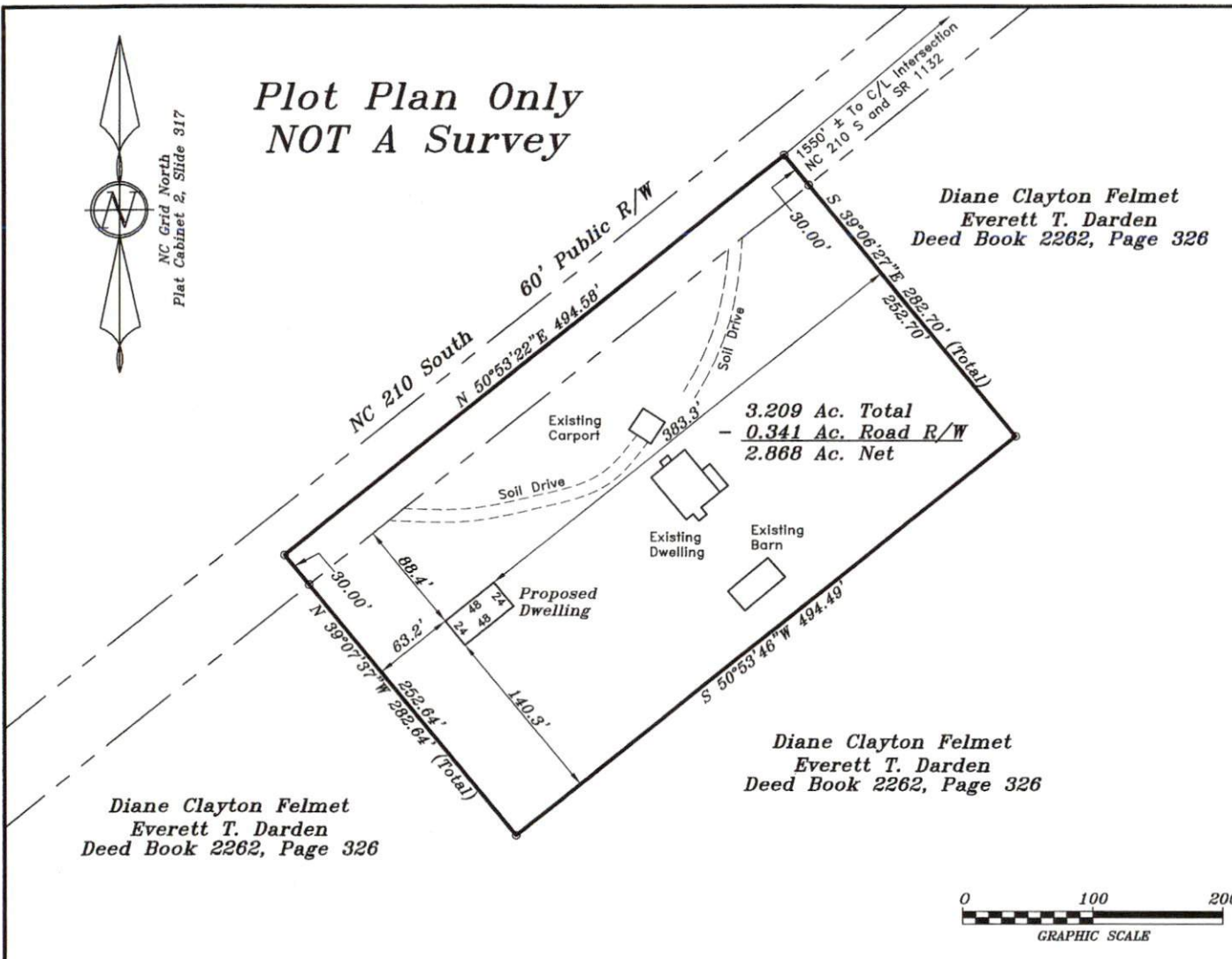




NC Grid North
Plat Cabinet 2, Slide 317

Plot Plan Only NOT A Survey



VICINITY MAP


6183 NC 210 South
Bunnlevel, NC 28323
Plat Cabinet 2, Slide 317
PIN: 0537-82-4044.000

Owned by and Plot Plan for:
Plutarco Flores

Anderson Creek Twp. | Harnett County

Scale: 1" = 100' | Date:

Surveyed & Mapped By
STANCIL & ASSOCIATES
Professional Land Surveyor, P.A. C-0831
P.O. Box 730, Angier, N.C. 27501
919-639-2133 stancilsurvey@gmail.com



NOT FOR RECORDATION

PAN

SHAC-1586



NC Grid North
Plat Cabinet 2, Slide 317



Diane Clayton Felmet
Everett T. Darden
Deed Book 2262, Page 326



VICINITY MAP

6183 NC 210 South
Bunnlevel, NC 28323
Plat Cabinet 2, Slide 317
PIN: 0537-82-4044.000

Owned by and Plot Plan for:

Plutarco Flores

Anderson Creek Twp. Harnett County

Scale: 1" = 100' Date:

Surveyed & Mapped By

STANCIL & ASSOCIATES

Professional Land Surveyor, P.A. C-0831

P.O. Box 730, Angier, N.C. 27501

919-639-2133 stancilsurvey@gmail.com



NOT FOR RECORDATION

PAN

SHAC-1586