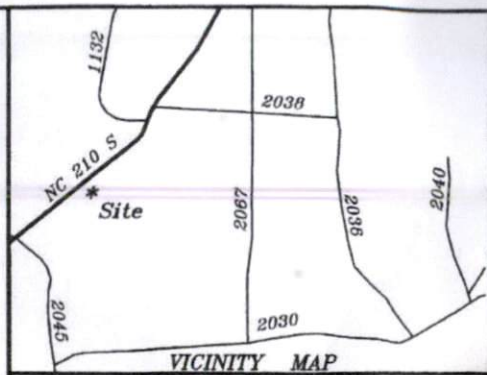
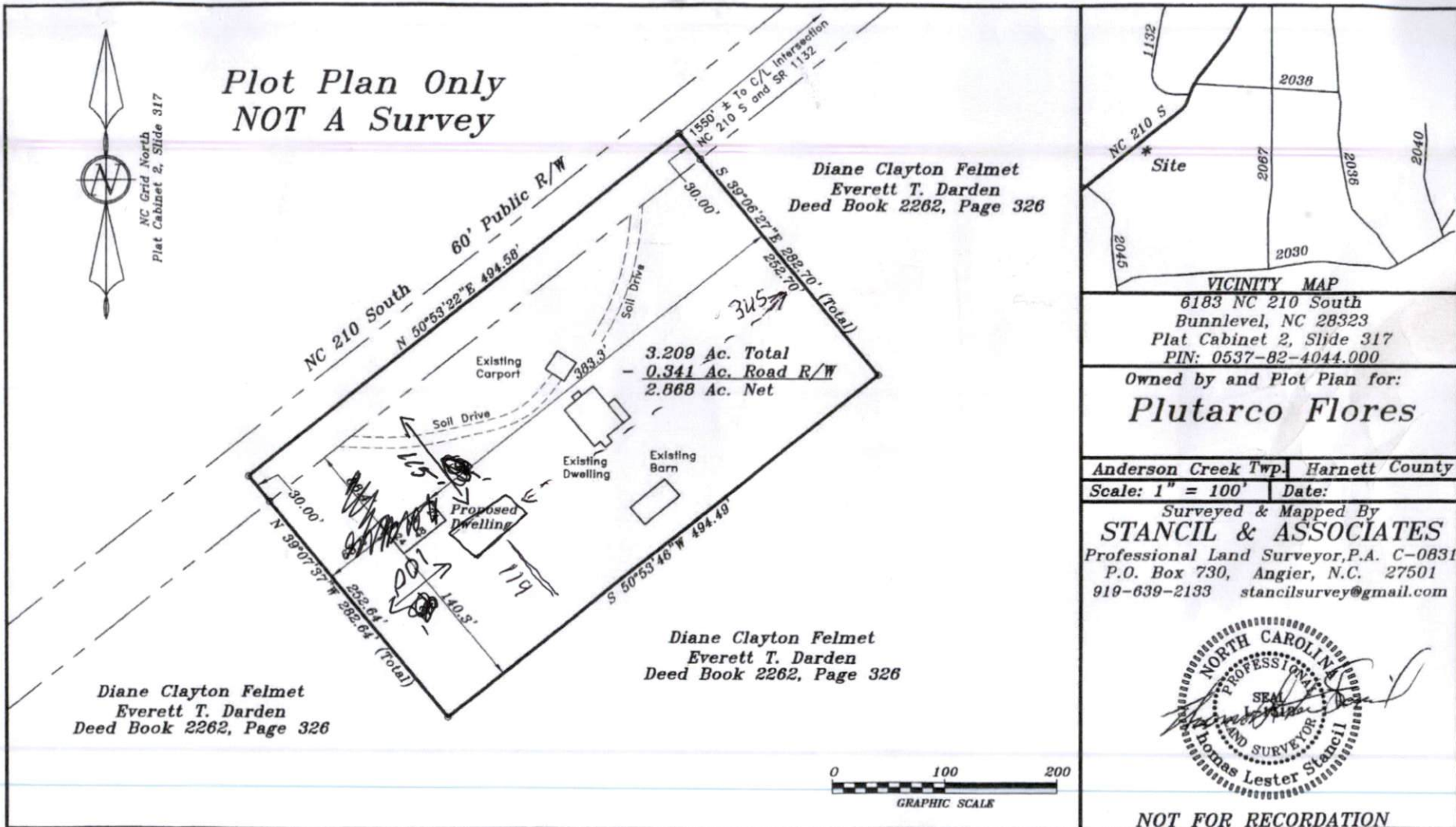


Prelios



Owned by and Plot Plan for:
Plutarco Flores

Anderson Creek Twp, Harnett County

Scale: 1" = 100' Date:

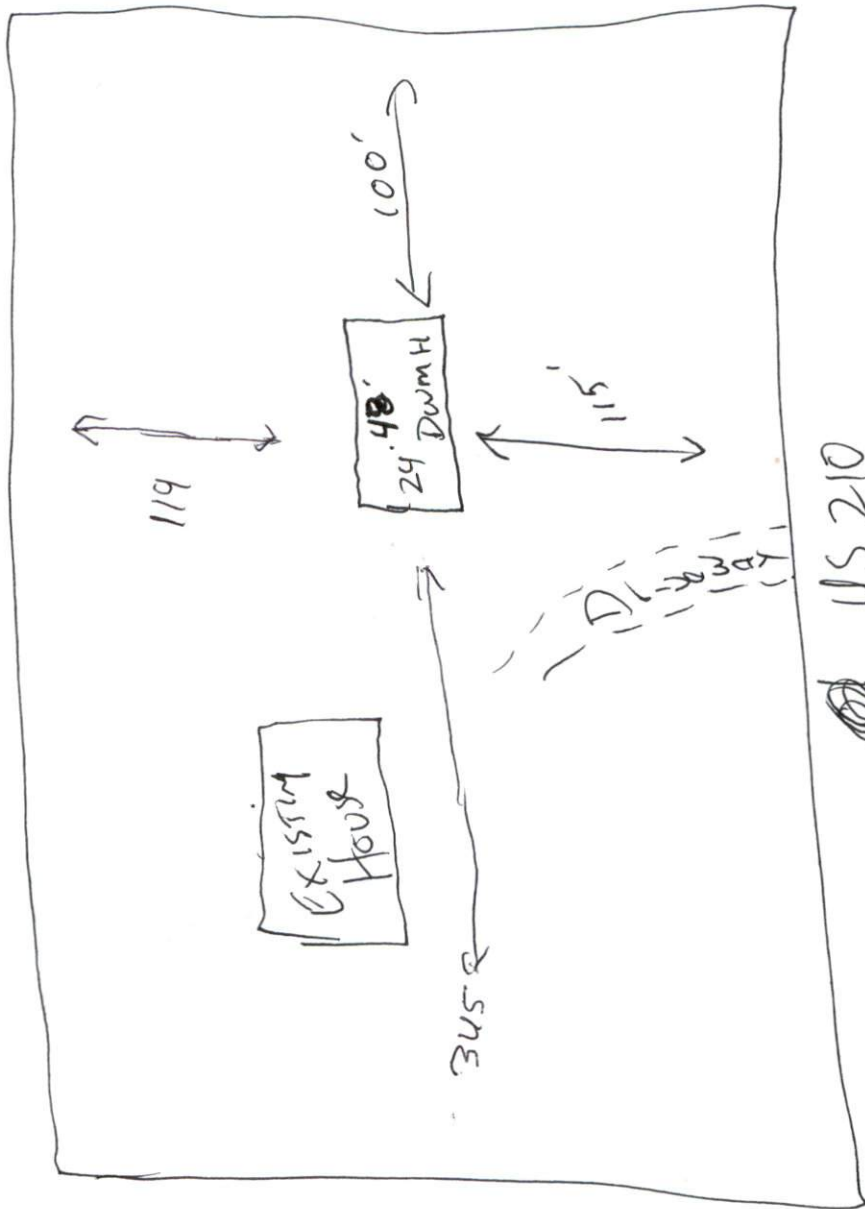
Surveyed & Mapped By
STANCIL & ASSOCIATES
Professional Land Surveyor, P.A. C-0831
P.O. Box 730, Angier, N.C. 27501
919-639-2133 stancilsurvey@gmail.com



NOT FOR RECORDATION

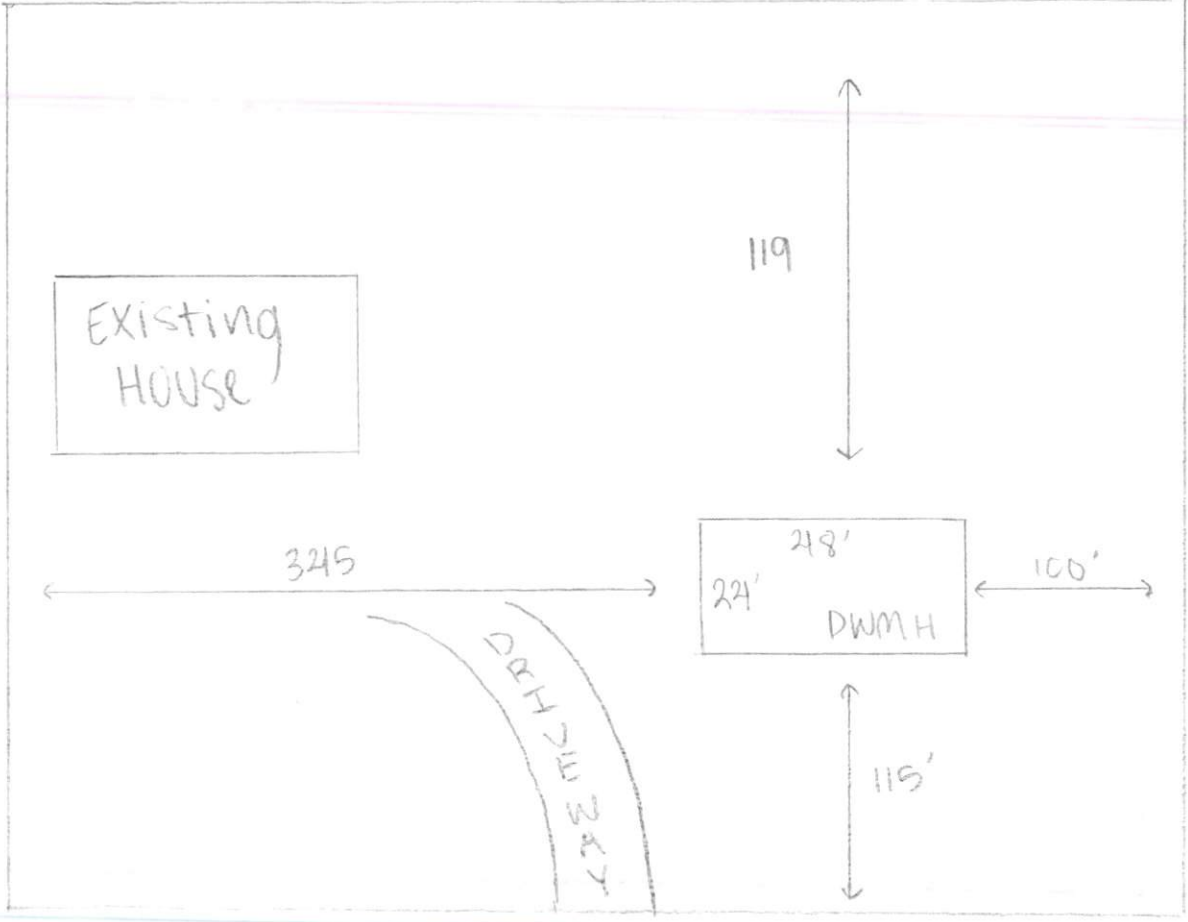
PAN

SHAC-1586



US 210

Revised
2/20/24



US, NC 210