







# Harnett GIS

NOT FOR LEGAL USE



GIS/E-911 Addressing  
November 30, 2023

- |  |   |   |
|--|---|---|
|  County Boundary  | <b>Easements</b>  |  Parcels         |
|  Road Centerlines |  Ingress Egress |  Watershed HUC12 |
|  |   |  Watershed HUC8  |

