

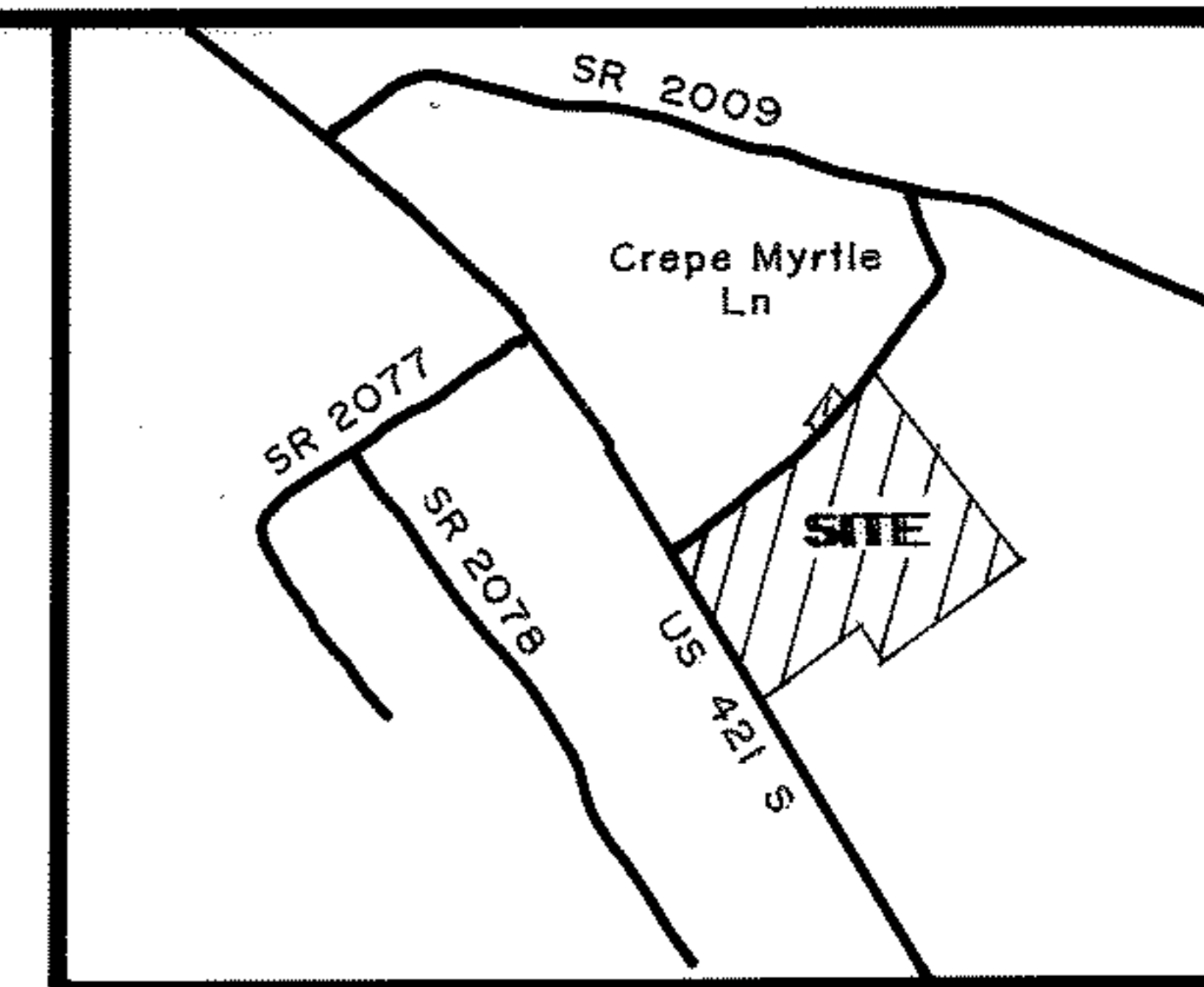
NOTE: This property does not appear to be located within 2,000 feet of a N.C. Grid System Monumentation.

State of North Carolina Harnett
County of Harnett
I, Christine Waller, Review Officer of Harnett County, certify that the map or plat to which this certification is affixed meets all statutory requirements for recording.

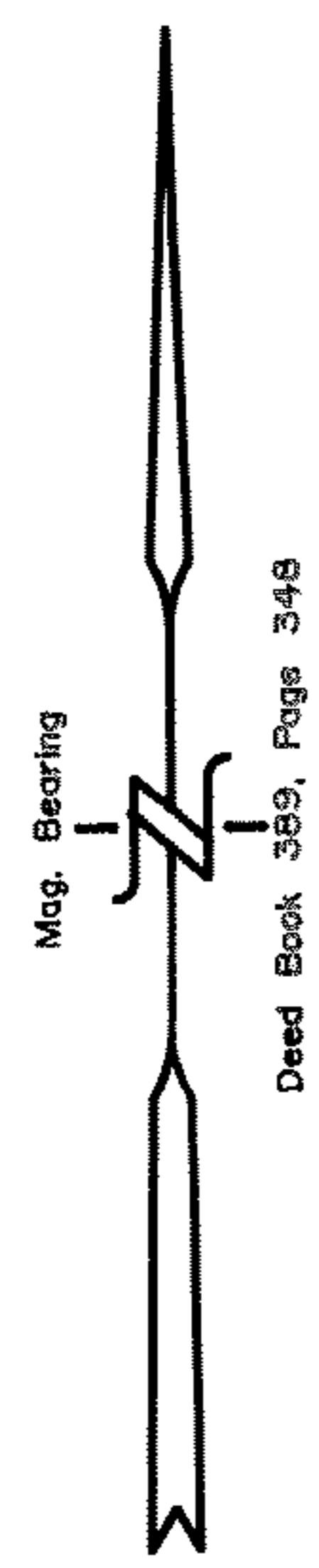
Christine Waller
Review Officer
Date 10-21-11

This is to certify that I have consulted the Federal Insurance Administration Flood Hazard Boundary Maps and found the above property described (is) (is not) located in a special flood hazard area.

Andrew H. Joyner
Andrew H. Joyner, P.L.S. # 2469



NOTE: Out of Deed Book 389, Page 348 Estate File 84-E-12
Out of PIN # 0589-52-9579.000
Out of Parcel ID # 070589 0011



Deed Book 389, Page 348

Anna L. McKoy
Deed Book 494, Page 125

Gene McLeod
Deed Book 843, Page 976

Michael Sturdivant

Deed Book 667, Page 824

James O. Holliday
Deed Bk 1527, Page 676

Thomas L. Hicks
Deed Book 1201, Page 698

I, (we) hereby certify that I am (we are) the owner(s) or agent of the property shown and described hereon and that I (we) hereby adopt this plat of subdivision with my (our) free consent, establish the minimum building setback lines, and dedicate all streets, alleys, walks, parks, and other sites and easements to public or private use as noted and all of the land shown hereon is within the subdivision regulations jurisdiction of Harnett County except;

Date October 10, 2011
Harlene Goodman
Owner/Agent

I hereby certify that the development depicted hereon has been granted final approval from Harnett County E-911 Addressing, Environmental Health, Planning, Public Utilities, and the North Carolina Department of Transportation. This plat is subject to any and all conditions stated below and is eligible for recording in the Harnett County Register of Deeds within thirty days of the date below.

E-911 Addressing - N/A

Public Utilities - Water Available Along US 421

NCDOT - Change of use requires new permit

John Clark HTE 11-1000000 10-21-11
Subdivision Administrator Date

I, Andrew H. Joyner, Professional Land Surveyor No. 2469, Certify That This Plat Is Of A Survey That Created A Subdivision Of Land Within The Area Of A County Or Municipality That Has An Ordinance That Regulates Parcels Of Land.

Andrew H. Joyner
Andrew H. Joyner, P.L.S. # 2469

LEGEND
MSBL-----Minimum Setback Line
FIP-----Found Iron Pipe
SIP-----Set Iron Pipe
FPKN-----Found PK Nail
FRB-----Found Rebar
SRB-----Set Rebar
PP-----Power Pole
R/W-----Right of Way
CC-----Control Corner
CP-----Calculated Point
C-----Centerline

NOTE: All measurements shown are horizontal ground measurements unless otherwise noted.

Area computed by coordinates.

MINIMUM SETBACK REQUIREMENTS

Front ----- 35'
Side ----- 10'
Rear ----- 25'

NOTE: Property is Located In Watershed District WS-IV

NORTH CAROLINA
HARNETT COUNTY

This Map/Plat was presented for registration and recorded in this office of Map Number 2011-595

This 21 day of October 2011 at 1:53 o'clock P M.

KIMBERLY S. HARGROVE

Register of Deeds

By Walter Wood
Asst. Deputy Register of Deeds




FOR REGISTRATION REGISTER OF DEEDS
KIMBERLY S. HARGROVE
HARNETT COUNTY, NC
2011 OCT 21 01:53:44 PM
BK:2011 PG:595-596 FEE:\$21.00

INSTRUMENT # 2011015443

NORTH CAROLINA
HARNETT COUNTY

I, Andrew H. Joyner, a Registered Land Surveyor, certify that this plat was drawn under my supervision (or an actual survey made under my supervision) (that description recorded in Book 389, Page 348, etc.) (other), that the ratio of precision as calculated by latitude and departures is 1/2.22, that the boundaries and easements shown as located lines plotted from information found in Book 389, Page 348, that this plat was prepared in accordance with G.S. 47-30 as amended. Witness my original signature, registration number and seal this 21 day of Sept., A.D. 2011

Andrew H. Joyner
Surveyor
L-2469
Registration Number



Gene McLeod
Deed Book 843, Page 976

Michael Sturdivant

Deed Book 667, Page 824

James O. Holliday
Deed Bk 1527, Page 676

Thomas L. Hicks
Deed Book 1201, Page 698

I, (we) hereby certify that I am (we are) the owner(s) or agent of the property shown and described hereon and that I (we) hereby adopt this plat of subdivision with my (our) free consent, establish the minimum building setback lines, and dedicate all streets, alleys, walks, parks, and other sites and easements to public or private use as noted and all of the land shown hereon is within the subdivision regulations jurisdiction of Harnett County except;

Date October 10, 2011
Harlene Goodman
Owner/Agent

I hereby certify that the development depicted hereon has been granted final approval from Harnett County E-911 Addressing, Environmental Health, Planning, Public Utilities, and the North Carolina Department of Transportation. This plat is subject to any and all conditions stated below and is eligible for recording in the Harnett County Register of Deeds within thirty days of the date below.

E-911 Addressing - N/A

Public Utilities - Water Available Along US 421

NCDOT - Change of use requires new permit

John Clark HTE 11-1000000 10-21-11
Subdivision Administrator Date

I, Andrew H. Joyner, Professional Land Surveyor No. 2469, Certify That This Plat Is Of A Survey That Created A Subdivision Of Land Within The Area Of A County Or Municipality That Has An Ordinance That Regulates Parcels Of Land.

Andrew H. Joyner
Andrew H. Joyner, P.L.S. # 2469

NORTH CAROLINA
HARNETT COUNTY

This Map/Plat was presented for registration and recorded in this office of Map Number 2011-595

This 21 day of October 2011 at 1:53 o'clock P M.

KIMBERLY S. HARGROVE

Register of Deeds

By Walter Wood
Asst. Deputy Register of Deeds




FOR REGISTRATION REGISTER OF DEEDS
KIMBERLY S. HARGROVE
HARNETT COUNTY, NC
2011 OCT 21 01:53:44 PM
BK:2011 PG:595-596 FEE:\$21.00

INSTRUMENT # 2011015443

NORTH CAROLINA
HARNETT COUNTY

I, Andrew H. Joyner, a Registered Land Surveyor, certify that this plat was drawn under my supervision (or an actual survey made under my supervision) (that description recorded in Book 389, Page 348, etc.) (other), that the ratio of precision as calculated by latitude and departures is 1/2.22, that the boundaries and easements shown as located lines plotted from information found in Book 389, Page 348, that this plat was prepared in accordance with G.S. 47-30 as amended. Witness my original signature, registration number and seal this 21 day of Sept., A.D. 2011

Andrew H. Joyner
Surveyor
L-2469
Registration Number



Gene McLeod
Deed Book 843, Page 976

Michael Sturdivant

Deed Book 667, Page 824

James O. Holliday
Deed Bk 1527, Page 676

Thomas L. Hicks
Deed Book 1201, Page 698

I, (we) hereby certify that I am (we are) the owner(s) or agent of the property shown and described hereon and that I (we) hereby adopt this plat of subdivision with my (our) free consent, establish the minimum building setback lines, and dedicate all streets, alleys, walks, parks, and other sites and easements to public or private use as noted and all of the land shown hereon is within the subdivision regulations jurisdiction of Harnett County except;

Date October 10, 2011
Harlene Goodman
Owner/Agent

I hereby certify that the development depicted hereon has been granted final approval from Harnett County E-911 Addressing, Environmental Health, Planning, Public Utilities, and the North Carolina Department of Transportation. This plat is subject to any and all conditions stated below and is eligible for recording in the Harnett County Register of Deeds within thirty days of the date below.

E-911 Addressing - N/A

Public Utilities - Water Available Along US 421

NCDOT - Change of use requires new permit

John Clark HTE 11-1000000 10-21-11
Subdivision Administrator Date

I, Andrew H. Joyner, Professional Land Surveyor No. 2469, Certify That This Plat Is Of A Survey That Created A Subdivision Of Land Within The Area Of A County Or Municipality That Has An Ordinance That Regulates Parcels Of Land.

Andrew H. Joyner
Andrew H. Joyner, P.L.S. # 2469

NORTH CAROLINA
HARNETT COUNTY

This Map/Plat was presented for registration and recorded in this office of Map Number 2011-595

This 21 day of October 2011 at 1:53 o'clock P M.

KIMBERLY S. HARGROVE

Register of Deeds

By Walter Wood
Asst. Deputy Register of Deeds




FOR REGISTRATION REGISTER OF DEEDS
KIMBERLY S. HARGROVE
HARNETT COUNTY, NC
2011 OCT 21 01:53:44 PM
BK:2011 PG:595-596 FEE:\$21.00

INSTRUMENT # 2011015443

NORTH CAROLINA
HARNETT COUNTY

I, Andrew H. Joyner, a Registered Land Surveyor, certify that this plat was drawn under my supervision (or an actual survey made under my supervision) (that description recorded in Book 389, Page 348, etc.) (other), that the ratio of precision as calculated by latitude and departures is 1/2.22, that the boundaries and easements shown as located lines plotted from information found in Book 389, Page 348, that this plat was prepared in accordance with G.S. 47-30 as amended. Witness my original signature, registration number and seal this 21 day of Sept., A.D. 2011

Andrew H. Joyner
Surveyor
L-2469
Registration Number



Gene McLeod
Deed Book 843, Page 976

Michael Sturdivant

Deed Book 667, Page 824

James O. Holliday
Deed Bk 1527, Page 676

Thomas L. Hicks
Deed Book 1201, Page 698

I, (we) hereby certify that I am (we are) the owner(s) or agent of the property shown and described hereon and that I (we) hereby adopt this plat of subdivision with my (our) free consent, establish the minimum building setback lines, and dedicate all streets, alleys, walks, parks, and other sites and easements to public or private use as noted and all of the land shown hereon is within the subdivision regulations jurisdiction of Harnett County except;

Date October 10, 2011
Harlene Goodman
Owner/Agent

I hereby certify that the development depicted hereon has been granted final approval from Harnett County E-911 Addressing, Environmental Health, Planning, Public Utilities, and the North Carolina Department of Transportation. This plat is subject to any and all conditions stated below and is eligible for recording in the Harnett County Register of Deeds within thirty days of the date below.

E-911 Addressing - N/A

Public Utilities - Water Available Along US 421

NCDOT - Change of use requires new permit

John Clark HTE 11-1000000 10-21-11
Subdivision Administrator Date

I, Andrew H. Joyner, Professional Land Surveyor No. 2469, Certify That This Plat Is Of A Survey That Created A Subdivision Of Land Within The Area Of A County Or Municipality That Has An Ordinance That Regulates Parcels Of Land.

Andrew H. Joyner
Andrew H. Joyner, P.L.S. # 2469

NORTH CAROLINA
HARNETT COUNTY

This Map/Plat was presented for registration and recorded in this office of Map Number 2011-595

This 21 day of October 2011 at 1:53 o'clock P M.

KIMBERLY S. HARGROVE

Register of Deeds

By Walter Wood
Asst. Deputy Register of Deeds




FOR REGISTRATION REGISTER OF DEEDS
KIMBERLY S. HARGROVE
HARNETT COUNTY, NC
2011 OCT 21 01:53:44 PM
BK:2011 PG:595-596 FEE:\$21.00

INSTRUMENT # 2011015443

NORTH CAROLINA
HARNETT COUNTY

I, Andrew H. Joyner, a Registered Land Surveyor, certify that this plat was drawn under my supervision (or an actual survey made under my supervision) (that description recorded in Book 389, Page 348, etc.) (other), that the ratio of precision as calculated by latitude and departures is 1/2.22, that the boundaries and easements shown as located lines plotted from information found in Book 389, Page 348, that this plat was prepared in accordance with G.S. 47-30 as amended. Witness my original signature, registration number and seal this 21 day of Sept., A.D. 2011

Andrew H. Joyner
Surveyor
L-2469
Registration Number



Gene McLeod
Deed Book 843, Page 976

Michael Sturdivant

Deed Book 667, Page 824

James O. Holliday
Deed Bk 1527, Page 676

Thomas L. Hicks
Deed Book 1201, Page 698

I, (we) hereby certify that I am (we are) the owner(s) or agent of the property shown and described hereon and that I (we) hereby adopt this plat of subdivision with my (our) free consent, establish the minimum building setback lines, and dedicate all streets, alleys, walks, parks, and other sites and easements to public or private use as noted and all of the land shown hereon is within the subdivision regulations jurisdiction of Harnett County except;

Date October 10, 2011
Harlene Goodman
Owner/Agent

I hereby certify that the development depicted hereon has been granted final approval from Harnett County E-911 Addressing, Environmental Health, Planning, Public Utilities, and the North Carolina Department of Transportation. This plat is subject to any and all conditions stated below and is eligible for recording in the Harnett County Register of Deeds within thirty days of the date below.

E-911 Addressing - N/A

Public Utilities - Water Available Along US 421

NCDOT - Change of use requires new permit

John Clark HTE 11-1000000 10-21-11
Subdivision Administrator Date

I, Andrew H. Joyner, Professional Land Surveyor No. 2469, Certify That This Plat Is Of A Survey That Created A Subdivision Of Land Within The Area Of A County Or Municipality That Has An Ordinance That Regulates Parcels Of Land.

Andrew H. Joyner
Andrew H. Joyner, P.L.S. # 2469

NORTH CAROLINA
HARNETT COUNTY

This Map/Plat was presented for registration and recorded in this office of Map Number 2011-595

This 21 day of October 2011 at 1:53 o'clock P M.

KIMBERLY S. HARGROVE

Register of Deeds

By Walter Wood
Asst. Deputy Register of Deeds




FOR REGISTRATION REGISTER OF DEEDS
KIMBERLY S. HARGROVE
HARNETT COUNTY, NC
2011 OCT 21 01:53:44 PM
BK:2011 PG:595-596 FEE:\$21.00

INSTRUMENT # 2011015443

NORTH CAROLINA
HARNETT COUNTY

I, Andrew H. Joyner, a Registered Land Surveyor, certify that this plat was drawn under my supervision (or an actual survey made under my supervision) (that description recorded in Book 389, Page 348, etc.) (other), that the ratio of precision as calculated by latitude and departures is 1/2.22, that the boundaries and easements shown as located lines plotted from information found in Book 389, Page 348, that this plat was prepared in accordance with G.S. 47-30 as amended. Witness my original signature, registration number and seal this 21 day of Sept., A.D. 2011

Andrew H. Joyner
Surveyor
L-2469
Registration Number



Gene McLeod
Deed Book 843, Page 976

Michael Sturdivant

Deed Book 667, Page 824

James O. Holliday
Deed Bk 1527, Page 676

Thomas L. Hicks
Deed Book 1201, Page 698

I, (we) hereby certify that I am (we are) the owner(s) or agent of the property shown and described hereon and that I (we) hereby adopt this plat of subdivision with my (our) free consent, establish the minimum building setback lines, and dedicate all streets, alleys, walks, parks, and other sites and easements to public or private use as noted and all of the land shown hereon is within the subdivision regulations jurisdiction of Harnett County except;

Date October 10, 2011
Harlene Goodman
Owner/Agent

I hereby certify that the development depicted hereon has been granted final approval from Harnett County E-911 Addressing, Environmental Health, Planning, Public Utilities, and the North Carolina Department of Transportation. This plat is subject to any and all conditions stated below and is eligible for recording in the Harnett County Register of Deeds within thirty days of the date below.

E-911 Addressing - N/A

Public Utilities - Water Available Along US 421

NCDOT - Change of use requires new permit

John Clark HTE 11-1000000 10-21-11
Subdivision Administrator Date

I, Andrew H. Joyner, Professional Land Surveyor No. 2469, Certify That This Plat Is Of A Survey That Created A Subdivision Of Land Within The Area Of A County Or Municipality That Has An Ordinance That Regulates Parcels Of Land.

Andrew H. Joyner
Andrew H. Joyner, P.L.S. # 2469

NORTH CAROLINA
HARNETT COUNTY

This Map/Plat was presented for registration and recorded in this office of Map Number 2011-595

This 21 day of October 2011 at 1:53 o'clock P M.

KIMBERLY S. HARGROVE

Register of Deeds

By Walter Wood
Asst. Deputy Register of Deeds




FOR REGISTRATION REGISTER OF DEEDS
KIMBERLY S. HARGROVE
HARNETT COUNTY, NC
2011 OCT 21 01:53:44 PM
BK:2011 PG:595-596 FEE:\$21.00

INSTRUMENT # 2011015443

NORTH CAROLINA
HARNETT COUNTY

I, Andrew H. Joyner, a Registered Land Surveyor, certify that this plat was drawn under my supervision (or an actual survey made under my supervision) (that description recorded in Book 389, Page 348, etc.) (other), that the ratio of precision as calculated by latitude and departures is 1/2.22, that the boundaries and easements shown as located lines plotted from information found in Book 389, Page 348, that this plat was prepared in accordance with G.S. 47-30 as amended. Witness my original signature, registration number and seal this 21 day of Sept., A.D. 2011

Andrew H. Joyner
Surveyor
L-2469
Registration Number



Gene McLeod
Deed Book 843, Page 976

Michael Sturdivant

Deed Book 667, Page 824

James O. Holliday
Deed Bk 1527, Page 676


Thomas L. Hicks
Deed Book 1201, Page 698

I, (we) hereby certify that I am (we are) the owner(s) or agent of the property shown and described hereon and that I (we) hereby adopt this plat of subdivision with my (our) free consent, establish the minimum building setback lines, and dedicate all streets, alleys, walks, parks, and other sites and easements to public or private use as noted and all of the land shown hereon is within the subdivision regulations jurisdiction of Harnett County except;

Date October 10, 2011
Harlene Goodman
Owner/Agent

I hereby certify that the development depicted hereon has been granted final approval from Harnett County E-911 Addressing, Environmental Health, Planning, Public Utilities, and the North Carolina Department of Transportation. This plat is subject to any and all conditions stated below and is eligible for recording in the Harnett County Register of Deeds within thirty days of the date below.

E-911 Addressing - N/A



KIMBERLY S. HARGROVE
REGISTER OF DEEDS, HARNETT
305 W CORNELIUS HARNETT BLVD
SUITE 200
LILLINGTON, NC 27546

Filed For Registration: 10/21/2011 01:53:44 PM
Book: PLAT 2011 Page: 595-596
Document No.: 2011015443
MAP 2 PGS \$21.00
Recorder: MARY ANNE WOOD

State of North Carolina, County of Harnett

KIMBERLY S. HARGROVE , REGISTER OF DEEDS

DO NOT DISCARD

2011015443