



SITE PLAN

81 Katz Ln
 Angier, NC 27501
 Parcel ID: 040672 0209 06
 Lot area: 0.57 Acres
 Paper Size: 11"x17"



scale 1"=30'



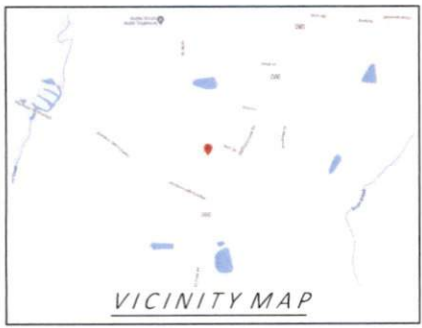
NOTE:

Addition and Existing Home are the same height, the addition is to extend the existing roof line.



Handwritten notes:
 slope 1-2 1/8
 1, 0-47, SL, JF, N, S, W, SE
 47-48, SCL, SBR, Fr, SS, NP, SE
 L. has .45

Handwritten note:
 no soil wetness



Calculating Building and Lot Coverage Percentages
 Lot area: 24,829 sq.ft.
 Total building coverage (gross floor area): 2,474 sq.ft.
 Building Coverage Percentage: 2,474 sq.ft / 24,829 sq.ft = 0.09964 = 9.9%
 Total Lot Coverage: 6,426 sq.ft.
 Lot Coverage Percentage: 6,426 sq.ft / 24,829 sq.ft = 0.25881 = 25.88%
 *Total landscape areas: