









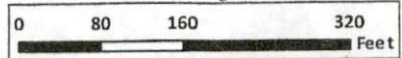
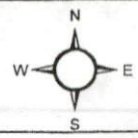
# Harnett GIS

NOT FOR LEGAL USE .



Harnett County GIS

- |   |  |                  |
|---|--|------------------|
|  Surrounding County Boundaries |  Airport    | Road Centerlines |
|  City Limits                   | <b>Major Roads</b>   | Railroad         |
|  County Boundary               |  Interstate | Parcels          |
|  Address Numbers               |  NC         | Cape Fear River  |
|   |  US         |                  |



1 inch = 188 feet

GIS/E-911 Addressing  
August 18, 2023