












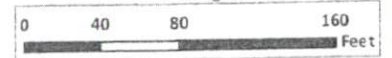
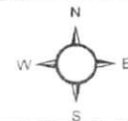


Harnett GIS

NOT FOR LEGAL USE



- | | | | | | |
|---|-------------------------------|---|-------------|---|------------------|
|  | Surrounding County Boundaries |  | Airport |  | Road Centerlines |
|  | City Limits |  | Major Roads |  | Railroad |
|  | County Boundary |  | Interstate |  | Parcels |
|  | Address Numbers |  | NC |  | Cape Fear River |
| | |  | US | | |



1 inch = 94 feet

GIS/E-911 Addressing
August 8, 2023