

# Harnett GIS

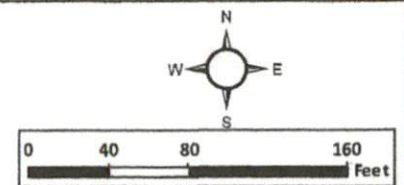
NOT FOR LEGAL USE



Harnett County GIS, Esri, HERE, Garmin, (c) OpenStreetMap contributors, and the GIS user community, Source: Esri, Maxar, Earthstar Geographics, and the GIS User Community

GIS/E-911 Addressing  
July 7, 2023

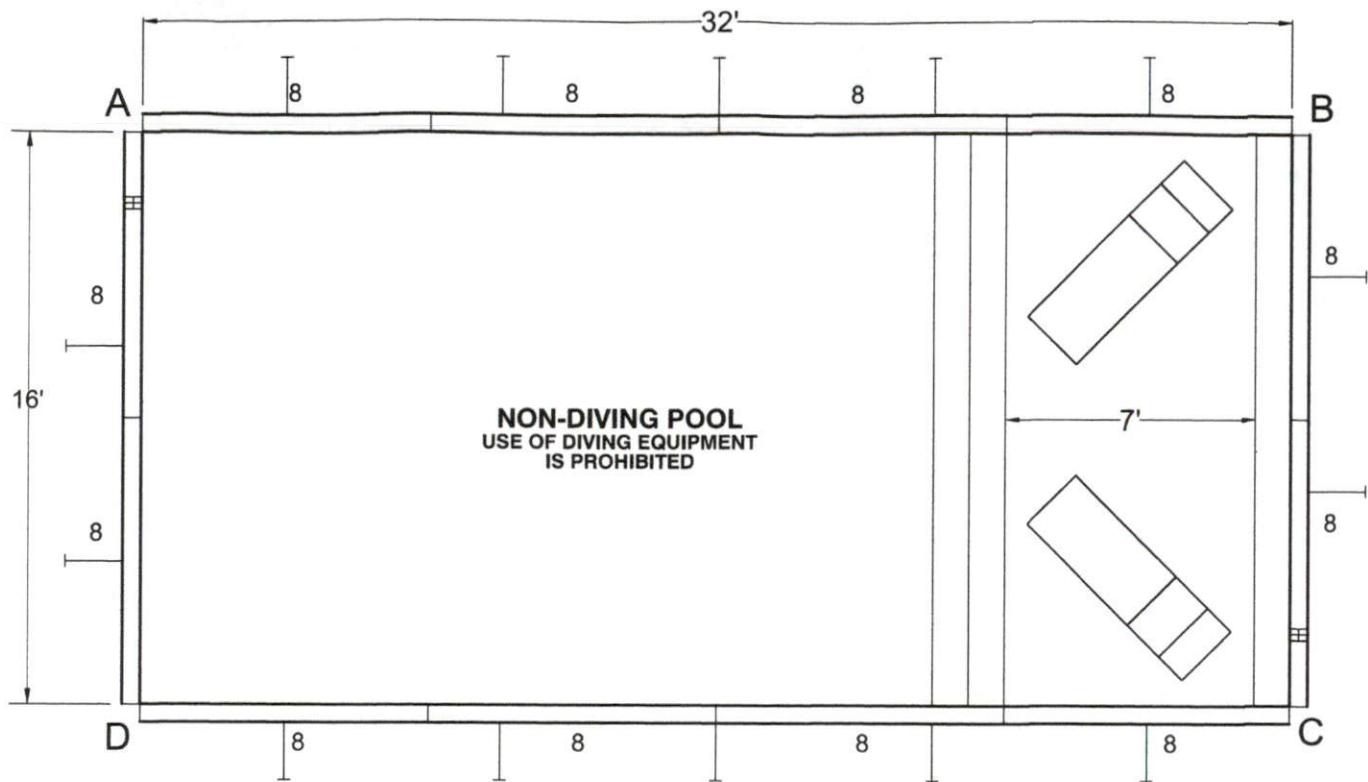
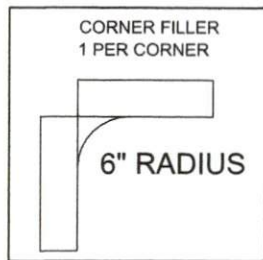
- |                               |                    |                  |
|-------------------------------|--------------------|------------------|
| Surrounding County Boundaries | Airport            | Road Centerlines |
| City Limits                   | <b>Major Roads</b> | Railroad         |
| County Boundary               | Interstate         | Parcels          |
| Address Numbers               | NC                 | Cape Fear River  |
|                               | US                 |                  |



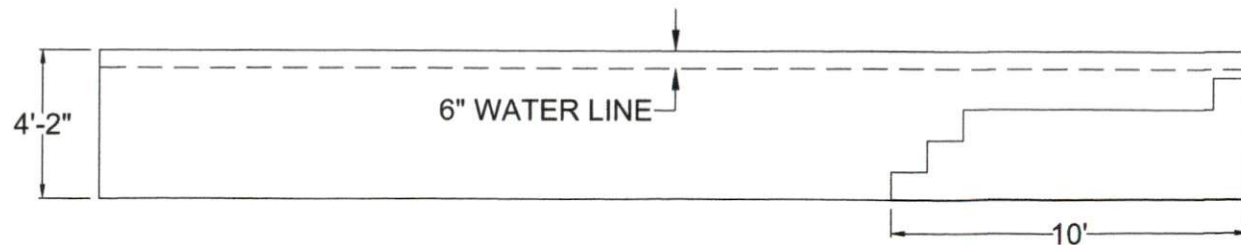
1 inch = 94 feet



**LEGEND**  
 BACKBRACE (TYP)- #  
 A- FRAME BRACE (TYP)- |



**ALL DIMENSIONS ARE FINISH DIMENSIONS**



THE INSTALLER AGREES TO MEET OR EXCEED INDUSTRY RECOMMENDED SAFETY STANDARDS (ANSI/APSP-5 AMERICAN NATIONAL STANDARDS FOR RESIDENTIAL INGROUND SWIMMING POOLS) AND TO COMPLY WITH ALL LOCAL BUILDING AND SAFETY CODES. THIS DESIGN IS FOR ILLUSTRATIVE PURPOSES ONLY. INSTALLER MUST FIELD VERIFY ALL MEASUREMENTS AS WELL AS GROUND CONDITION SUITABILITY.

<b>SIZE:</b> 16 X 32	<b>POOL TYPE:</b> RECTANGLE	<b>WALL HT:</b> 52"	<b>DEALER:</b> SUNSATONAL	<b>CUSTOMER NAME:</b> BABBITT	<b>REV:</b> 1
<b>HOPPER INFO:</b> 00'-00"	<b>STEP INFO:</b> FULL END STEP FORM		<b>DRAWN BY:</b> ERIC	<b>FINALIZED BY:</b> XXXX	<b>REV BY:</b> ES
<b>ADDITIONAL INFO:</b> - 7' SUNDECK			<b>DRAWN DATE:</b> 07/21/23	<b>CHECK'D:</b> XX	<b>CHECK'D:</b> ---
			<b>FINAL DATE:</b> XX/XX/XX	<b>CHECK'D:</b> ---	<b>REV DATE:</b> 07/24/23
<b>PERIMETER:</b> 96'-0"	<b>AREA (Sq. Ft.):</b> 512	<b>EST. GALLON (Gal.):</b> XXXX	<b>MASTER NO:</b> 78230	<b>CUSTOM DRAWING:</b> PRE1947	<b>PAGE:</b> 1 OF 1