













Harnett GIS


NOT FOR LEGAL USE .



87

Harnett County GIS

- | | | |
|---|---|--|
|  Surrounding County Boundaries |  Airport |  Road Centerlines |
|  City Limits | Major Roads |  Railroad |
|  County Boundary |  Interstate |  Parcels |
|  Address Numbers |  NC |  Cape Fear River |
| |  US | |



1 inch = 94 feet

GIS/E-911 Addressing
July 9, 2023