

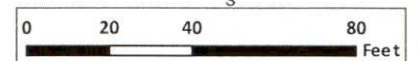
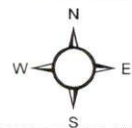
Harnett GIS

NOT FOR LEGAL USE



Harnett County GIS

- | | | |
|-------------------------------|--------------------|------------------|
| Surrounding County Boundaries | Airport | Road Centerlines |
| City Limits | Major Roads | Railroad |
| County Boundary | Interstate | Parcels |
| Address Numbers | NC | Cape Fear River |
| | US | |



1 inch = 47 feet

GIS/E-911 Addressing

June 22, 2023

Certificate of Completion

Owner Danny Morris Address _____ (MUST BE FILLED IN) (MAILING ADDRESS)

Contractor G. Burgess Address _____ (MAILING ADDRESS)

Location of Premises off R 1440 Kinnis Creek Lot # 7
(SUBDIVISION, STREET OR ROAD NAME OR NUMBER, LOT NO.)

James Morris Rd

250 Kinnis Creek Dr.
Anger

Details of Septic Tank System

Kind of Material for Tank: Concrete Other _____

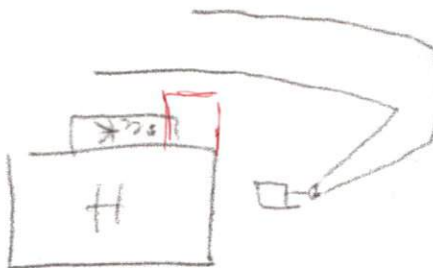
Size of Tank: Capacity 1000 Gallons

Subsurface Drainage Field No. of Ditches 2 Exact Length of each Ditch 80 Width of Ft. Ditches 3 Depth of Ft. Ditches 24 Inches

Square Feet in Absorption Field 480 Surface Drainage Required _____ Linear Ft.

Inspected by Mike Eck
(SANITARIAN)

Permit No. 5222 Date 12/13/90



pipe to
repair

road → to 1440 James Morris Rd