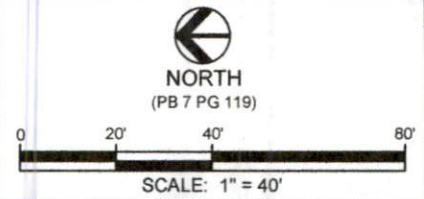


WILLIAM MCLAMB, PLS
 954 CLAYHOLE ROAD
 DUNN, NC 28334
 PHONE: 910-984-6167

SITE PLAN

406 RAINY DRIVE
 PROPERTY OF
 RONDA R. DYKES
 ANDERSON CREEK, TOWNSHIP HARNETT COUNTY, NC

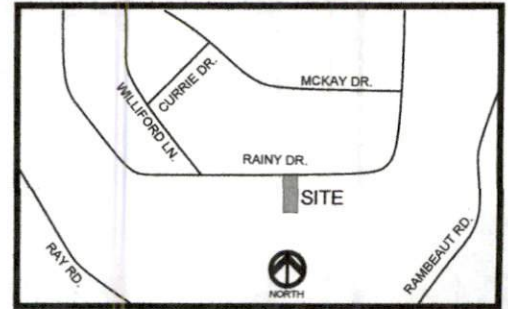


SURVEY NOTES:

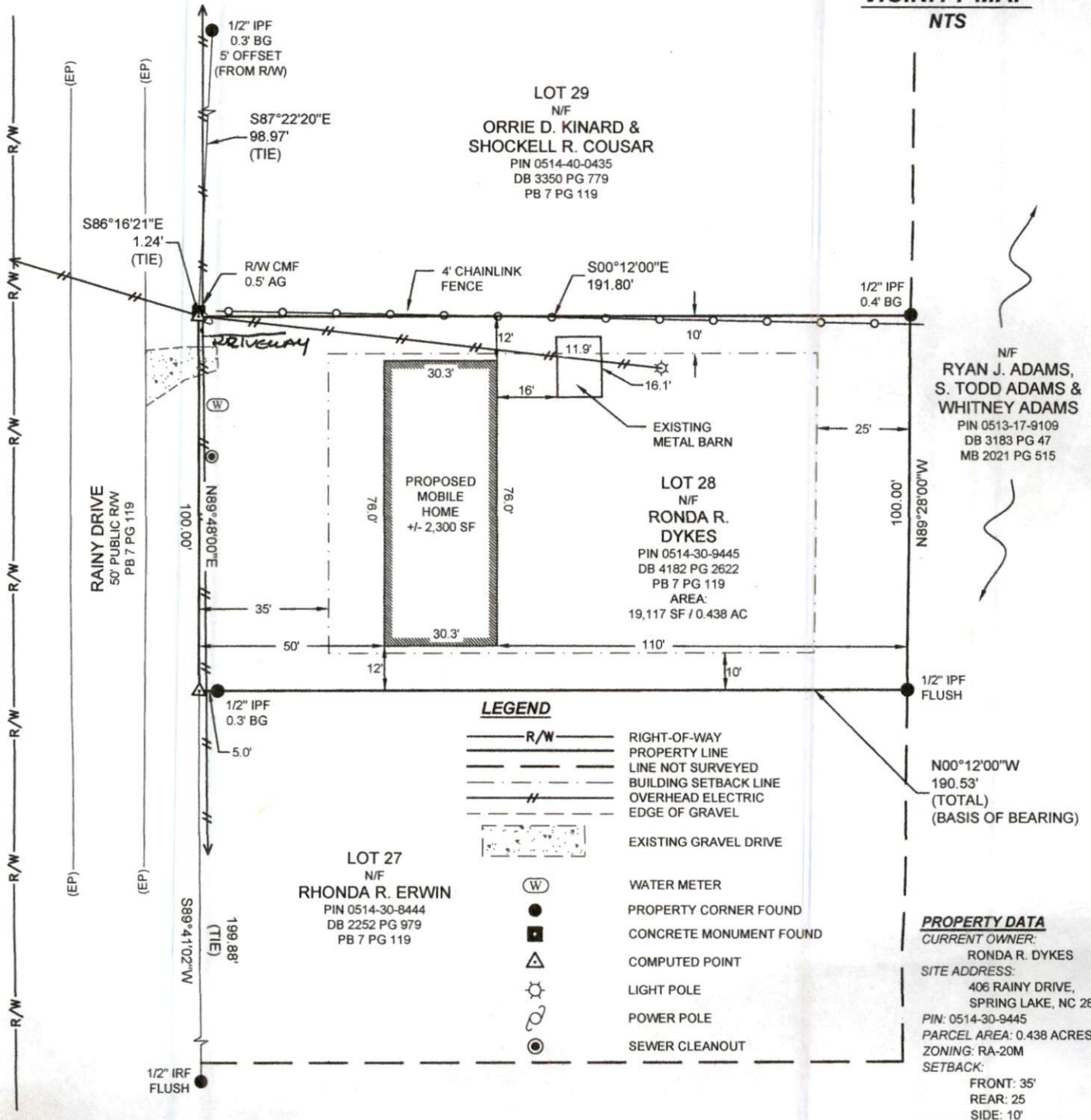
1. THIS IS NOT A BOUNDARY SURVEY.
2. THE PURPOSE OF THIS EXHIBIT MAP IS TO SHOW THE SITE PLAN FOR A PROPOSED MOBILE HOME ON THE PROPERTY OF RONDA R. DYKES (PIN: 0514-30-9445).
3. ALL MEASUREMENTS SHOWN HEREON ARE REPORTED IN U.S. SURVEY FEET (UNLESS NOTED OTHERWISE).
4. ALL AREAS SHOWN ARE CALCULATED BY THE COORDINATE METHOD.
5. ALL REFERENCES UTILIZED IN THE PREPARATION OF THIS EXHIBIT HAVE BEEN SHOWN HEREON.
6. PROPERTIES SHOWN HEREON ARE SUBJECT TO EASEMENTS AND RESTRICTIONS OF RECORD THAT WOULD BE REVEALED BY A THOROUGH TITLE SEARCH. NO TITLE WORK WAS PERFORMED FOR THIS SURVEY.

ABBREVIATIONS

AC	ACRES
AG	ABOVE GROUND
BG	BELOW GROUND
CMF	CONCRETE MONUMENT FOUND
DB	DEED BOOK
EP	EDGE OF PAVEMENT
IPF	IRON PIPE FOUND
IRF	IRON ROD FOUND
MB	MAP BOOK
N/F	NOW OR FORMERLY
PB	PLAT BOOK
PG	PAGE
R/W	RIGHT-OF-WAY
SF	SQUARE FEET



VICINITY MAP NTS



LEGEND

	RIGHT-OF-WAY
	PROPERTY LINE
	LINE NOT SURVEYED
	BUILDING SETBACK LINE
	OVERHEAD ELECTRIC
	EDGE OF GRAVEL
	EXISTING GRAVEL DRIVE
	WATER METER
	PROPERTY CORNER FOUND
	CONCRETE MONUMENT FOUND
	COMPUTED POINT
	LIGHT POLE
	POWER POLE
	SEWER CLEANOUT

PROPERTY DATA

CURRENT OWNER:
 RONDA R. DYKES
SITE ADDRESS:
 406 RAINY DRIVE,
 SPRING LAKE, NC 28390
PIN: 0514-30-9445
PARCEL AREA: 0.438 ACRES
ZONING: RA-20M
SETBACK:
 FRONT: 35'
 REAR: 25'
 SIDE: 10'