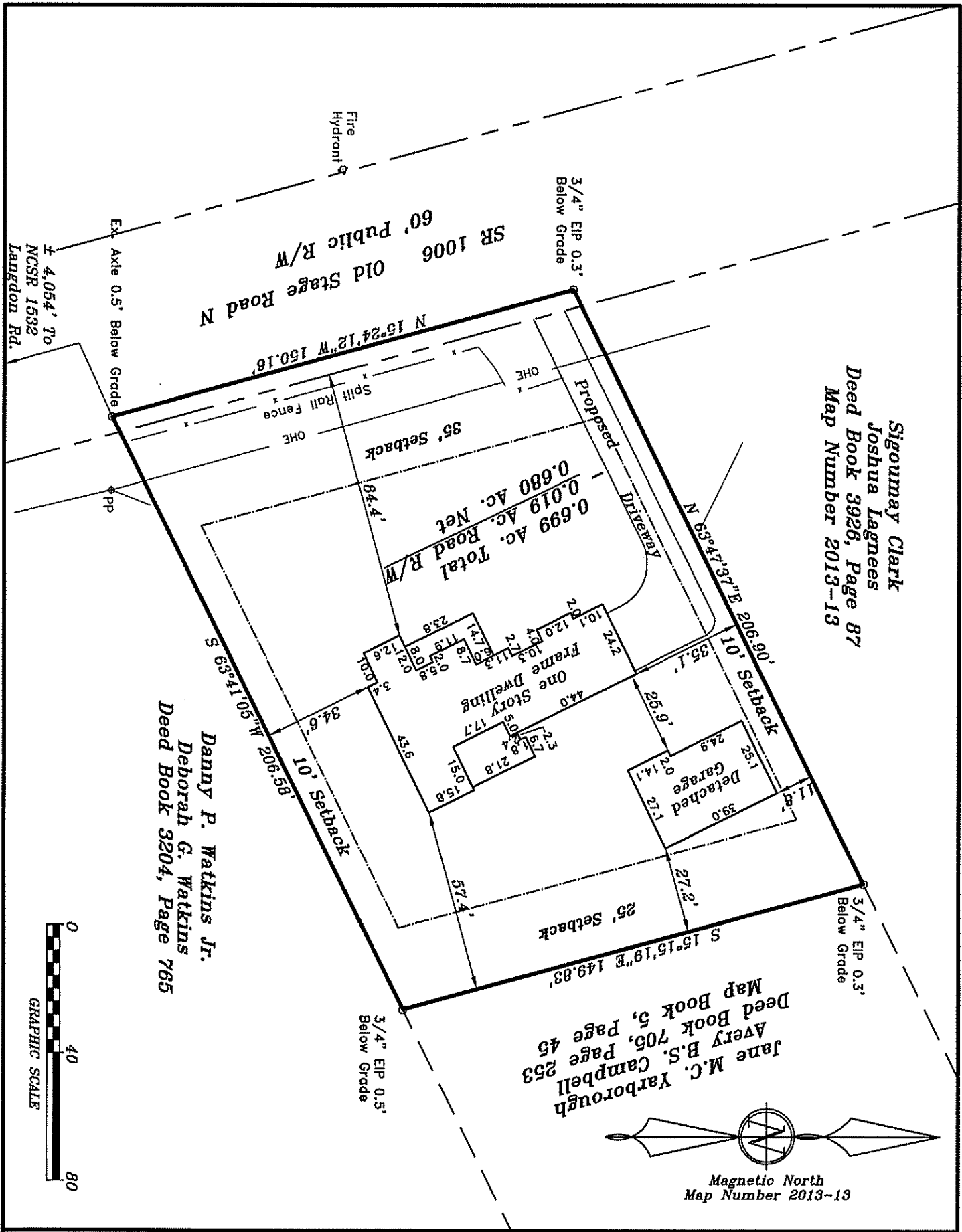


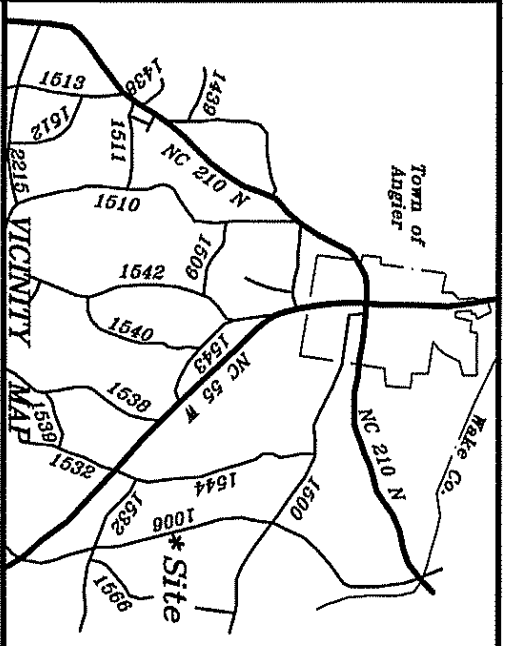
Sigoumey Clark
 Joshua Lagnees
 Deed Book 3926, Page 87
 Map Number 2013-13

Jane M.C. Yarborough
 Avery B.S. Campbell 253
 Deed Book 5, Page 45
 Map Book 5, Page 45

Danny P. Watkins Jr.
 Deborah G. Watkins
 Deed Book 3204, Page 765



Magnetic North
 Map Number 2013-13




Owned by, Surveyed and Mapped for:
Eugene Boudreau

919-292-4677

Black River Twp. Harnett County
 Scale: 1" = 40' Date: 9-1-2023

Surveyed & Mapped By
STANCI & ASSOCIATES
 Professional Land Surveyor, P.A. C-0831
 P.O. Box 730, Angier, N.C. 27501
 919-639-2133 919-639-2602 (FAX)
 stancilsurvey@gmail.com



NOT FOR RECORDATION