


4908 Old Stage Road N
 Angier, NC 27501
 Deed Book 4176, Page 2561
 PIN: 0692-09-0678


Surveyed and Mapped for:
Eugene Boudreau
 GB Construction Services, LLC
 919-292-4677

Black River Twp. Harnett County
 Scale: 1" = 40' Date: 12/29/2022

Surveyed & Mapped By
STANCIL & ASSOCIATES
 Professional Land Surveyor, P.A. C-0831
 P.O. Box 730, Angier, N.C. 27501
 919-639-2133 919-639-2602 (FAX)
 stancilsurvey@gmail.com



NOT FOR RECORDATION

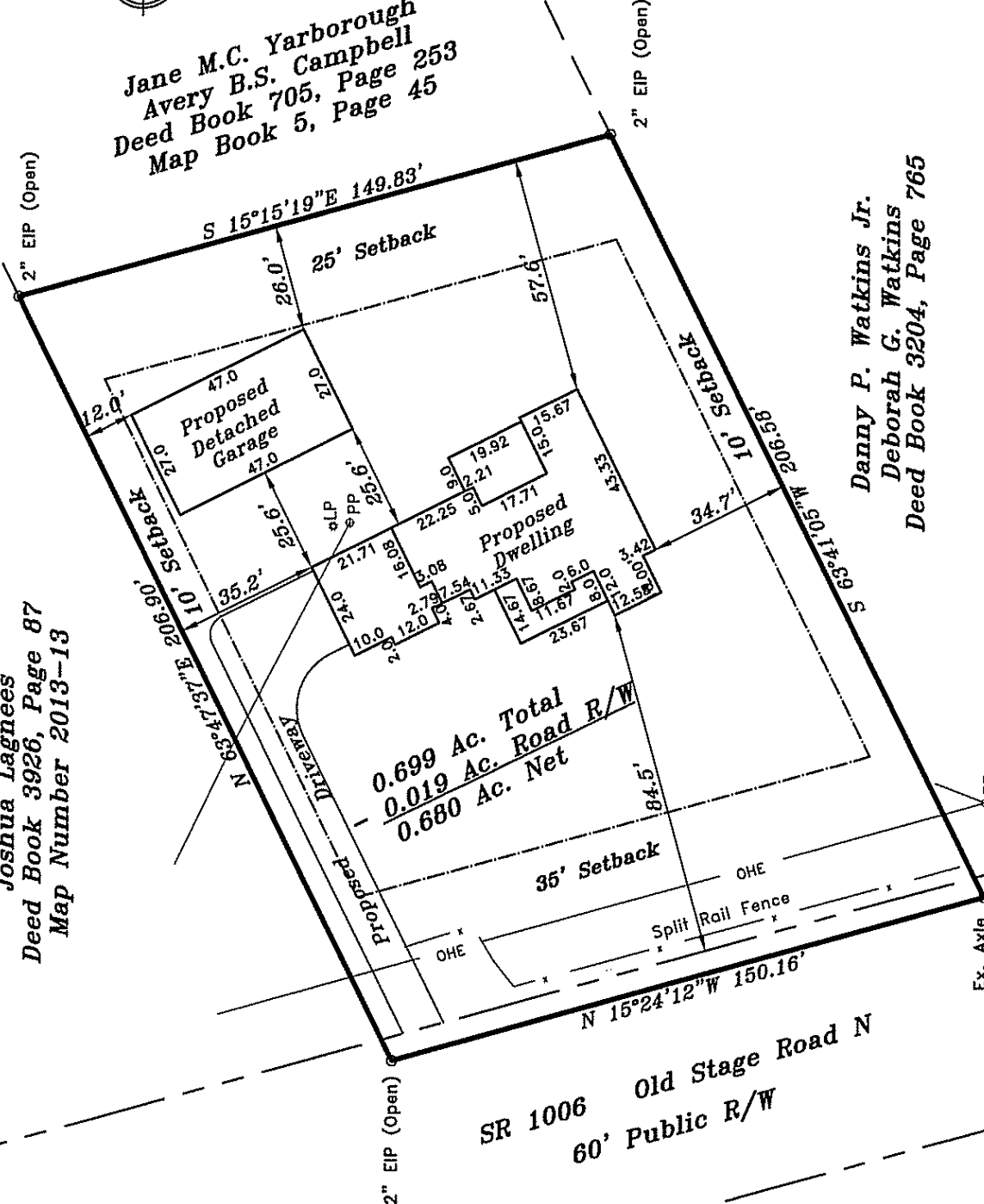


Magnetic North
 Map Number 2013-13

Site Plan

Sigoumay Clark
 Joshua Lagnees
 Deed Book 3926, Page 87
 Map Number 2013-13

Jane M.C. Yarborough
 Avery B.S. Campbell
 Deed Book 705, Page 253
 Map Book 5, Page 45



0.699 Ac. Total
 0.019 Ac. Road R/W
 0.680 Ac. Net

Danny P. Watkins Jr.
 Deborah G. Watkins
 Deed Book 3204, Page 765

Foundation Plotted 3-6-2023

± 4.054' To
 NCSR 1532
 Langdon Rd.