












# Harnett GIS


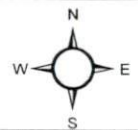
NOT FOR LEGAL USE



Harnett County GIS

GIS/E-911 Addressing  
March 3, 2023

- |   |   |  |  |
|---|---|--|--|
|  Surrounding County Boundaries |  Airport    |  US           |  Railroad |
|  City Limits                   | <b>MajorRoads</b>   |  Roads        |  |
|  County Boundary               |  Interstate | <b>Mile_Markers</b>  |  |
|  Address Numbers               |  NC         |  Mile_Markers |  |



1 inch = 94 feet