












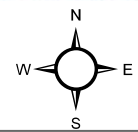
# Harnett GIS

NOT FOR LEGAL USE



Harnett County GIS

- |   |  |  |          |
|---|--|--|----------|
|  Surrounding County Boundaries |  Airport    |  US           | Railroad |
|  City Limits                   | <b>MajorRoads</b>  |  Roads        |          |
|  County Boundary               |  Interstate | <b>Mile_Markers</b>  |          |
|  Address Numbers               |  NC         |  Mile_Markers |          |



1 inch = 94 feet

GIS/E-911 Addressing

December 9, 2022