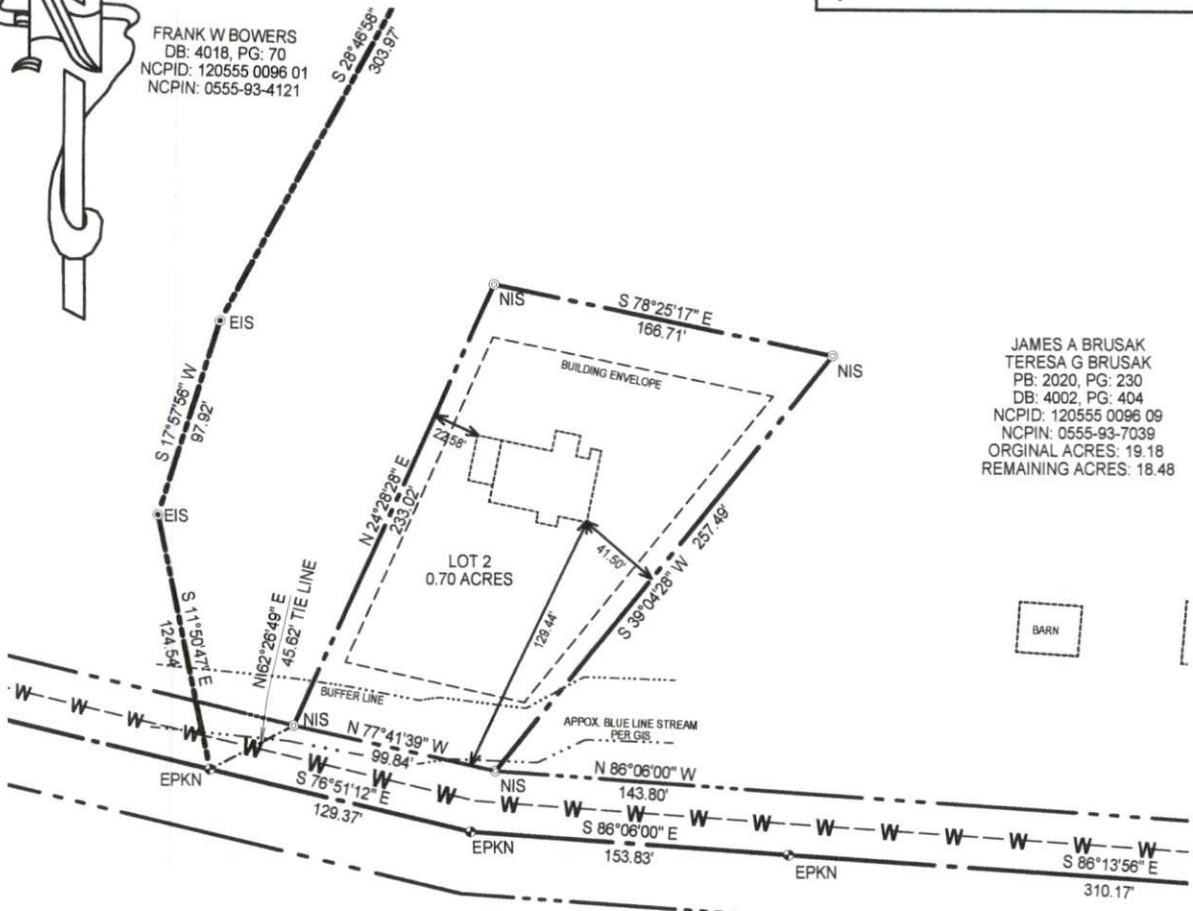
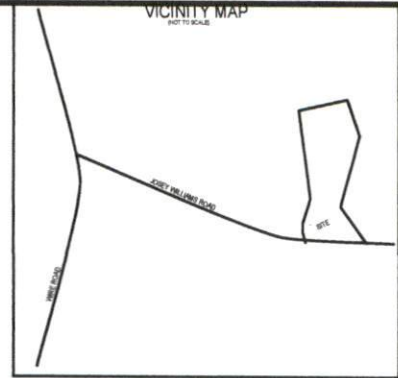





FRANK W BOWERS
 DB: 4018, PG: 70
 NCPID: 120555 0096 01
 NCPIN: 0555-93-4121



JAMES A BRUSAK
 TERESA G BRUSAK
 PB: 2020, PG: 230
 DB: 4002, PG: 404
 NCPID: 120555 0096 09
 NCPIN: 0555-93-7039
 ORIGINAL ACRES: 19.18
 REMAINING ACRES: 18.48

| | |
|---|---|
| SURVEY OF | PROPOSED PLOT PLAN BEVERLY GOTINSKY 1518 JOSEY WILLIAMS RD, ERWIN, N.C. 28339 |
| | TOWNSHIP: STEWARTS CREEK STATE: NORTH CAROLINA |
| COUNTY: HARNETT DATE: JULY 15, 2024 | |
| ZONED AR | TAX PARCE ID# 0555-92-3598.000 |
| OWNER: BEVERLY GOTINSKY 1518 JOSEY WILLIAMS RD. ERWIN, NORTH CAROLINA 28339 | |



MINIMUM BUILDING SETBACKS
 FRONT YARD -----35'
 REAR YARD -----35'
 SIDE YARD -----10'

**ON THE LEVEL .
 LAND SURVEYING, PLLC.**

JAMES LONNIE PEACOCK, PLS
 NC Reg. Land Surveyor No. L-5141
 1646 DENNING RD. BENSON, N.C 27504
 TELEPHONE: 919-422-3580

SCALE 1" = 60' FEET