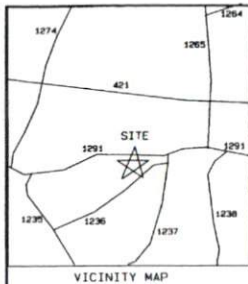
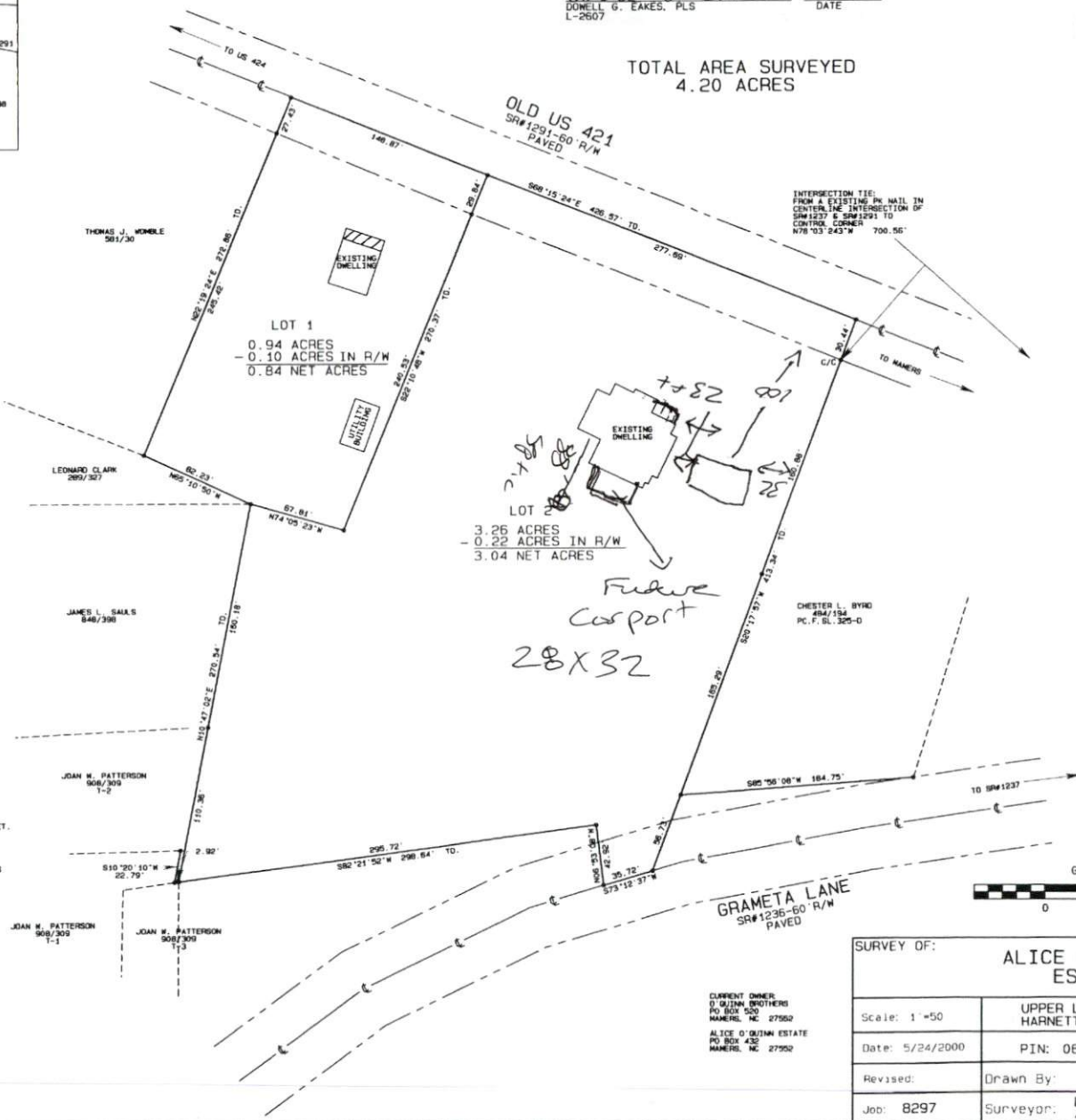


22 - 000 Fdhyll



I, DOWELL G. EAKES, PLS CERTIFY THAT THE SURVEY IS A RECOMBINATION OF EXISTING PARCELS OF LAND IN HARNETT COUNTY WHICH IS EXEMPT TO THE HARNETT COUNTY SUBDIVISION REGULATIONS.
Dowell G. Eakes
 DOWELL G. EAKES, PLS DATE 4-27-00
 L-2607

TOTAL AREA SURVEYED
 4.20 ACRES



NOTES:
 MINIMUM BUILDING SETBACKS:
 FRONT: 35' SIDE: 10' REAR: 25'
 SERVICED BY:
 PUBLIC WATER, PRIVATE SEPTIC.
 UNZONED
 NO HOSS MONUMENTS WITHIN 2,000 FEET.
 ALL AREAS ARE BY COMPUTER.
 EXISTING IRON PIPES AT ALL CORNERS
 UNLESS OTHERWISE NOTED.

LEGEND
 EIP EXISTING IRON PIPE
 NIP NEW IRON PIPE
 CP COMBINED POINT
 PP POWER POLE
 -E- OVERHEAD ELECTRIC
 C/C CONTROL CORNER
 R/W RIGHT OF WAY
 CL CENTERLINE
 EPK EXISTING PK NAIL
 FH FIRE HYDRANT

CURRENT OWNER:
 O'QUINN BROTHERS
 PO BOX 500
 HARNETT, NC 27552
 ALICE O'QUINN ESTATE
 PO BOX 432
 HARNETT, NC 27552


NORTH CAROLINA
 LEE COUNTY
 I, DOWELL G. EAKES, certify that this plat was drawn under my supervision from an actual survey made under my supervision (faded description recorded in Book 555, Page 1011, etc.); that the boundaries not surveyed are clearly indicated as drawn from information found in Book 555, Page 1011; that the ratio of precision as calculated is 1:10,000; that this plat was prepared in accordance with G.S. 47-39 as amended. Witness my original signature, registration number and seal this 27th day of April, A.D. 2000.
Dowell G. Eakes
 Surveyor
 Registration Number: L-2607

NORTH CAROLINA
 HARNETT COUNTY
 THIS MAP/PLAT was presented for registration and recorded in this office of Map Number 2000-301
 This 24th day of May, 2000.
 o'clock 11:15 a.
 KIMBERLY S. HARGROVE
 Register of Deeds
 By: *J. Medi Smith*
 Asst/Deputy Register of Deeds

STATE OF NORTH CAROLINA
 COUNTY OF HARNETT
 I, Bonnie A. Neighbors, Review Officer of HARNETT County, certify that the map or plat to which this certification is affixed meets all statutory requirements for recording.
 5:29:00 Bonnie A. Neighbors
 Date Review Officer

This survey of property is exempt from the Harnett County Subdivision Regulations.
 5:24:00 M. B. B. Bland
 Date Planning Director

REFERENCE:
 DEED BOOK 1224, PAGE 87
 PLAT CABINET F, SLIDE 708-A
 DEED BOOK 704, PAGE 263
 HARNETT COUNTY REGISTRY.



SURVEY OF:		ALICE G. O'QUINN ESTATE	
Scale: 1"=50	UPPER LITTLE RIVER TOWNSHIP HARNETT COUNTY NC		
Date: 5/24/2000	PIN: 0610 (.02)-66-4421		
Revised:	Drawn By: PSE		
Job: 8297	Surveyor: DOWELL G. EAKES, PLS 424 EAKES RD., SANFORD, NC 27330		

Map# 2000-321