



**CURVE TABLE**

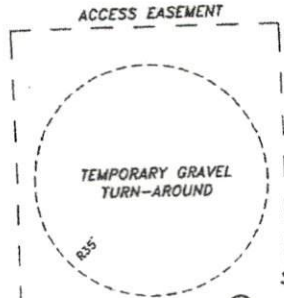
CURVE	RADIUS	LENGTH CH	BEARING	CHORD
CTB(F)	25.00'	36.40'	N45°29'23" W	33.50'
CTB(R)	25.00'	39.27'	N45°52'26" W	33.36'

**LEGEND**

- R/W-RIGHT OF WAY
- DB-DEED BOOK /PB-PLAT BOOK
- PG-PAGE
- PROP-PROPOSED
- SF-SQUARE FEET
- AC-ACRE(S)
- CONC-CONCRETE
- ESMT-EASEMENT
- PL-PROPERTY LINE
- AG-ABOVE GROUND
- BG-BELOW GROUND
- (F)-FIELD MEASUREMENT
- (R)-RECORDED MEASUREMENT
- EIR-EXISTING IRON REBAR
- SURVEYED LINE
- EASEMENT LINE
- LINE NOT SURVEYED



Vicinity Map  
(Not to Scale)



COY. L. BRADSHAW & WIFE  
CAROLYN B. BRADSHAW  
SB 136, PG 879  
PB F, PG 242-A  
DB 2017, PG 343

Set Back  
5'

Set back  
8'

42  
SOUTH CREEK  
PB 2018, PG 274

40  
SOUTH CREEK  
PB 2018, PG 274


INDIGO STREET  
50' R/W (PUBLIC & UTILITY ACCESS)

BAYVIEW ROAD  
50' R/W (PUBLIC & UTILITY ACCESS)


**FOUNDATION SURVEY**

PROPERTY OF: RONALD & CHRISTA DUFFER  
 ADDRESS: BAYVIEW ROAD  
 CITY: NEAR LILLINGTON, NC  
 COUNTY: HARNETT  
 NC PIN: 0661-70-3579.000

TOWNSHIP: NEILLS CREEK  
 DATE: MAY 7, 2019  
 SCALE: 1" = 40'  
 REFERENCE: LOT 41  
 SOUTH CREEK  
 SUBDIVISION  
 PB 2018 PG 274



MICHAEL J. ADAMS  
L-4491  
CFS NC-075



M.A.P.S. SURVEYING, INC.  
 G-2589  
 1401 MORGANTON ROAD  
 FAYETTEVILLE, NC 28305  
 PHN: (910)484-6432  
 MAPS@MAPSSURVEYING.COM

DRAWN BY: KA

**NOTES**

I CERTIFY THAT THIS MAP WAS DRAWN UNDER MY SUPERVISION FROM AN ACTUAL SURVEY MADE UNDER MY SUPERVISION, DEED DESCRIPTION RECORDED IN PB 2018, PG 274, THAT THE BOUNDARIES NOT SURVEYED ARE INDICATED AS DRAWN FROM INFORMATION IN PB 2018, PG 274; THAT THE RATIO OF PRECISION OR POSITIONAL ACCURACY IS GREATER THAN 1:10,000; AND THAT THIS MAP MEETS THE REQUIREMENTS OF THE STANDARDS OF PRACTICE FOR LAND SURVEYING IN NORTH CAROLINA (21 NCAC 36.1600). THIS MAP IS NOT DRAWN IN ACCORDANCE WITH GS 47-30. THIS 7TH DAY OF MAY, 2019.