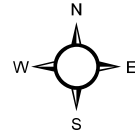



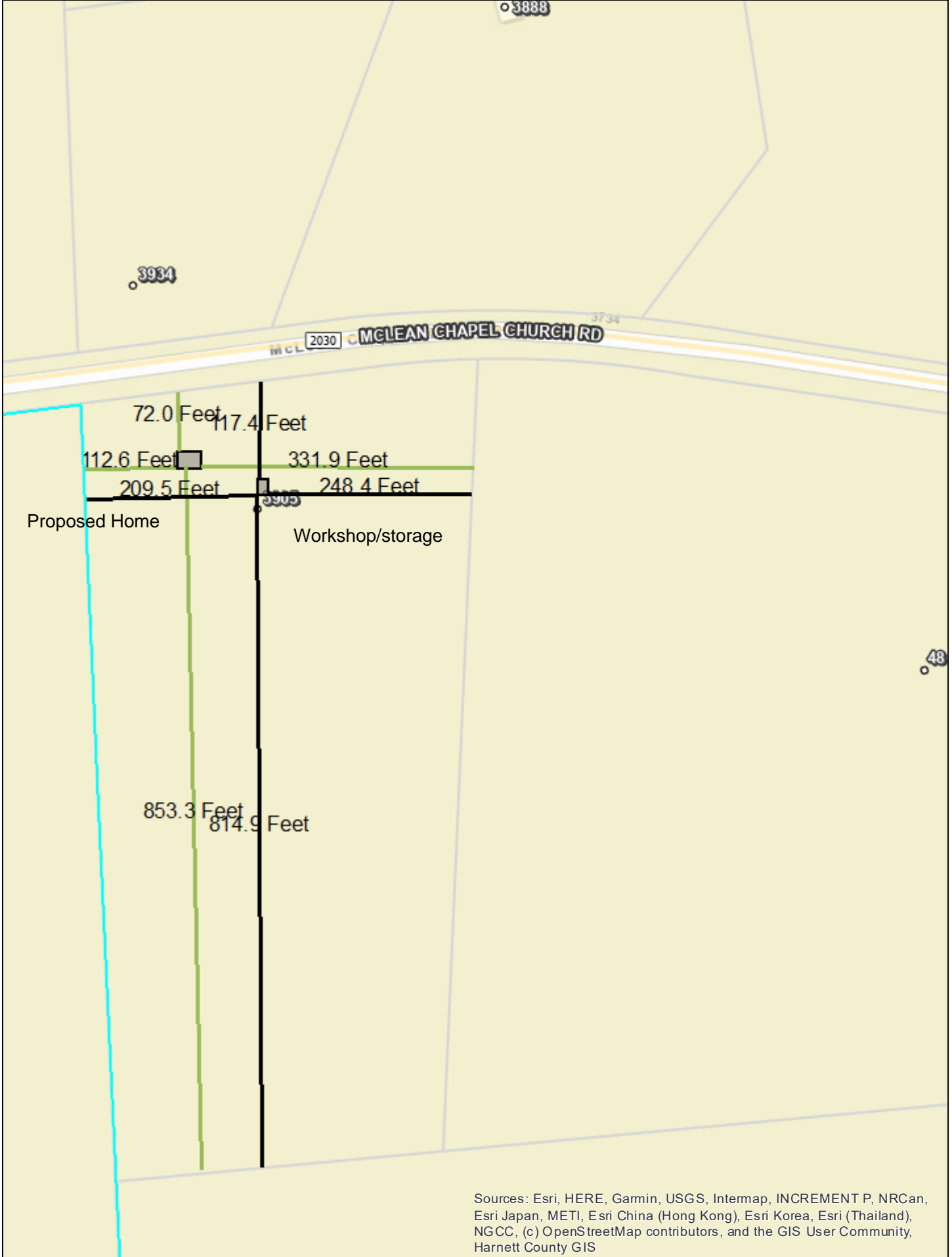
Harnett GIS



GIS/E-911 Addressing
November 3, 2022



1 inch = 188 feet



NOT FOR LEGAL USE .

Sources: Esri, HERE, Garmin, USGS, Intermap, INCREMENT P, NRCan, Esri Japan, METI, Esri China (Hong Kong), Esri Korea, Esri (Thailand), NGCC, (c) OpenStreetMap contributors, and the GIS User Community, Harnett County GIS

LEGEND

| | | | |
|-------------------------------|-------------------|---------------------|---------------|
| Surrounding County Boundaries | Airport | US | Railroad |
| City Limits | MajorRoads | Roads | Parcels |
| County Boundary | Interstate | Mile_Markers | CapeFearRiver |
| Address Numbers | NC | Mile_Markers | |