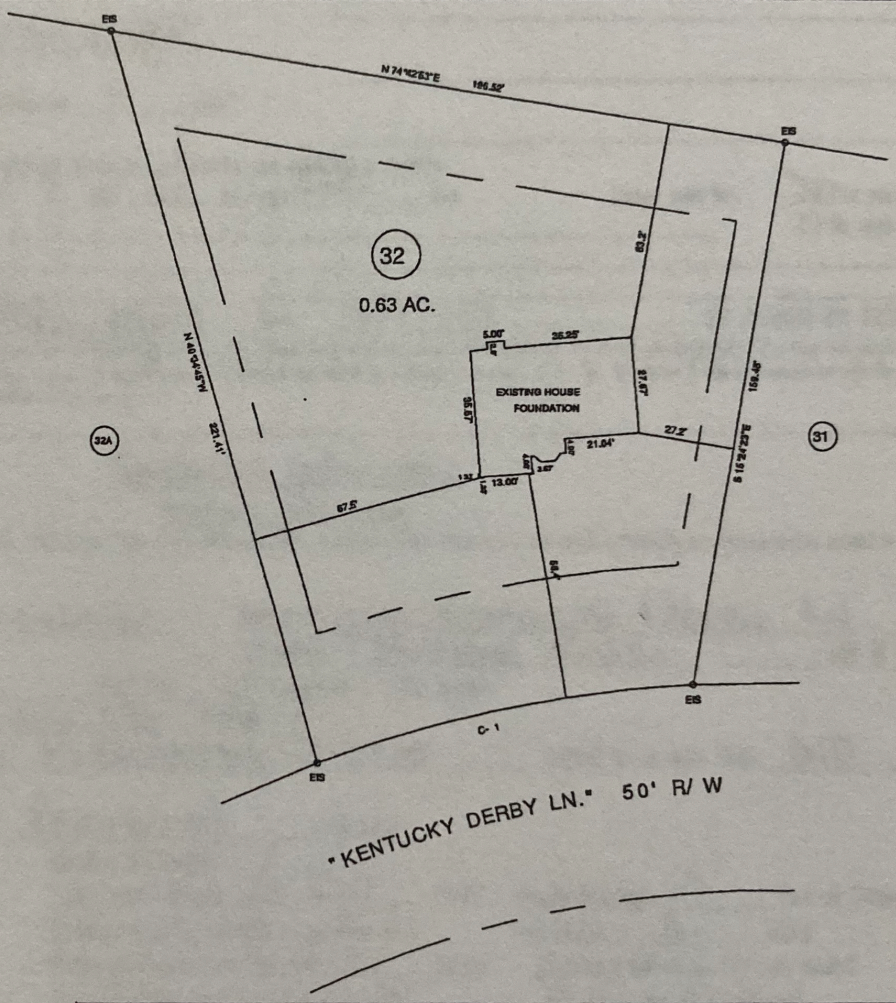



MAP REFERENCE: MAP NO. 2014-167

NORTH CAROLINA HARNETT COUNTY

I Mickey R. Bennett, PLS do certify that the plat or map drawn or the map or plat shown hereon is based on a survey made by me or under my supervision and that the survey is of an existing parcel or parcels of land or a portion thereof as described in Book Page 32 and that the ratio of precision as calculated is 1:10000 that the survey was performed in accordance with G.S. 47-30 as amended. Witness my original signature, registration number and seal this day of JUNE 21 ST

Mickey R. Bennett PLS

MICKEY RUSSELL BENNETT
L - 1314

NORTH CAROLINA PROFESSIONAL SEAL No. 1314 LAND SURVEYOR MICKEY R. BENNETT

CURVE	RADIUS	LENGTH	CHORD	CH.BEARING
C-1	356.58'	110.48'	110.06'	S 53°00'35"W

LEGEND

IP-IRON PIPE
EIS-EXISTING IRON STAKE
IS-IRON STAKE
IP-IRON PIPE
CP-CALCULATED POINT
AC-ACRES

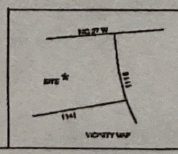

SURVEY FOR:
FOUNDATION LOCATION SURVEY - LOT - 32
TROTTER'S RIDGE S/D,PHASE - 3

BENNETT SURVEYS F-1304
1462 CLARK RD.,LILLINGTON,N.C. 27546
(910) 893-5232

TOWNSHIP BARBECUE	COUNTY HARNETT	10' 0 20'	SURVEYED BY: RVB		FIELD BOOK FILE
STATE: NORTH CAROLINA	DATE: JUNE 21,2016	SCALE: 1"= 40'	DRAWN BY: RVB		DRAWING NO.
ZONE RA-20R	WATERSHED DISTRICT		CHECKED & CLOSURE BY: MRB		16283