















# Harnett GIS

NOT FOR LEGAL USE



Harnett County GIS, Source: Esri, Maxar, Earthstar Geographics, and the GIS User Community

GIS/E-911 Addressing  
October 12, 2022

- |   |  |  |   |
|---|--|--|---|
|  Surrounding County Boundaries |  Airport    |  Roads        |  CapeFearRiver |
|  City Limits                   | <b>MajorRoads</b>  |  Mile_Markers |   |
|  County Boundary               |  Interstate |  Mile_Markers |   |
|  Address Numbers               |  NC         |  Railroad     |   |
|   |  US         |  Parcels      |   |

