

Harnett GIS

NOT FOR LEGAL USE














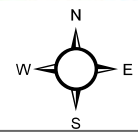
Please see framing details and plot map as we are removing the existing 10x12 deck and replacing with a 10x12 w/ 1 set of steps, like for like, same footprint.

Harnett County GIS, Source: Esri, Maxar, Earthstar Geographics, and the GIS User Community

GIS/E-911 Addressing

July 11, 2022

- | | | | |
|---|--|--|---|
|  Surrounding County Boundaries |  Airport |  Roads |  CapeFearRiver |
|  City Limits | MajorRoads | Mile_Markers | |
|  County Boundary |  Interstate |  Mile_Markers | |
|  Address Numbers |  NC |  Railroad | |
| |  US |  Parcels | |



1 inch = 94 feet